MANSFIELD
CONNECTICUT

Inland Wetlands Agency
February 3, 2020, 6:30 PM

Council Chamber | Audrey P. Beck Municipal Building
4 So. Eagleville Road, Mansfield, CT

Page

AGENDA

1. CALL TO ORDER AND ROLL CALL

2. APPROVAL OF MINUTES

A. January 21, 2020 Draft Minutes 3 - 4
01-21-2020 IWA Minutes-Draft

3. OLD BUSINESS

A. Application of the Mansfield Non-Profit Housing Development Corporation (owner/applicant) for a multifamily development at 113-121 S. Eagleville Rd (Parcel ID 16.57.5)(IWA File W-1612)

Tabled to March 2, 2020 Public Hearing.

B. W1611-1- Application of J.E. Shepard Company and Capstone Collegiate Communities-Construction of a 358-unit multi-family Development-1621 Storrs Road and Middle Turnpike (Assessor Parcel IDs 9.23.1, 9.23.7 and 9.23.8)

Tabled to March 4, 2020 Public Hearing.

4. NEW BUSINESS

A. Application of Hull Forest Products for a Jurisdictional Ruling to Conduct a Timber Harvest at 971 and 979 Warrenville Rd and Adjacent Vacant Parcel to the North-Assessor Parcel IDs 6.51.3, 6.52.5, and 6.51.4 (File # J-16) 5 - 20
J-16 971 Warrenville Rd-Timber Harvest-Staff Memo
J-16 Application
J-16 Attachments and Maps

B. Application of J. Randazzo for a Jurisdictional Ruling to Conduct a Timber Harvest on a Vacant Parcel located on the North Side of Pleasant Valley Road-Assessor Parcel ID 36.88.90-(File # J-17) 21 - 30
J-17 Pleasant Valley Rd-Timber Harvest- Cardinal-Staff Memo
J-17-Application
J-17 Notification of Timber Havest and Map

C. Application of J. Randazzo for a Jurisdictional Ruling to Conduct a Timber Harvest at 209 Mansfield City Road -Assessor's Parcel ID 31 - 39

32.88.1 (File # J-18)
J-18 209 Mansfield City Rd-Timber Harvest- Stearns
J-18 Application
J-19 Notification of Timber Harvest and Map

D. Application of J. Randazzo for a Jurisdication Ruling to Conduct a Timber Harvest a 488-500 Mansfield Avenue -Assessor's Parcel ID 37.93.4-(File# J-19) 40 - 48
J-19 488-500 Mansfield Avenue -Timber Harvest- Hussey-Staff Memo
J-19-Application
J-19 Notification of Timber Harvest and Map

5. OTHER COMMUNICATIONS AND BILLS

A. CT Wildlife Magazine Nov-Dec 2019 49 - 72

6. REPORTS FROM OFFICERS AND COMMITTEES

7. ADJOURNMENT

MINUTES (Draft)

Members Present:	P. Aho, B. Chandy, L. Cooley, C. Cotton, D. Plante, K. Rawn, V. Ward
Members Absent:	S. Accorsi, R. Hall
Alternates Present:	J. DeVivo, K. Fratoni
Staff Present:	L. Painter, Director of Planning and Development; J. Kaufman, Senior Planner/Inland Wetlands Agent; J. Woodmansee, Planning Specialist; E. Galbraith, Administrative Assistant

CALL TO ORDER AND ROLL CALL

Chair Aho called the meeting to order at 6:32 PM. Members present are Aho, Chandy, Cooley, Cotton, Plante, Rawn and Ward. Alternates DeVivo and Fratoni are seated for absent members.

APPROVAL OF MINUTES

Cooley stated that she watched the video recording of the January 6, 2020 IWA meeting. Chandy MOVED, Plante seconded, to approve the January 6, 2020 meeting minutes as presented. Motion PASSED unanimously.

COMMUNICATIONS

A. The Conservation Committee did not meet in January.

B. Inland Wetlands Agent Kaufman reported that a notice of violation was issued to 753 Storrs Road for tree clearing and deck installation without a wetlands review or permit.

PUBLIC HEARINGS

OLD BUSINESS

A. Application of the Mansfield Non-profit Housing Development Corporation (owner/applicant) for a multifamily development at 113-121 S. Eagleville Road (Parcel ID 16.57.5) (IWA File W-1612)

Rawn MOVED, Ward seconded, to schedule a public hearing on March 2, 2020 at 6:30 pm in the Council Chamber of the Audrey P. Beck Building, 4 South Eagleville Road to hear comments on the application of the Mansfield Nonprofit Housing Development Corporation (owner/applicant) to construct a multifamily development consisting of 7 buildings, 81 parking spaces and associated site improvements on property located at 113-121 S. Eagleville Rd (Parcel ID 16.57.5) pursuant to the Mansfield Inland Wetlands and Watercourses Regulations (File #W1612). Motion PASSED unanimously.

B. Application of J.E. Shepard Company and Capstone Collegiate Communities for construction of a 358-unti multifamily development at 1612 Storrs Road and Middle Turnpike (Assessor Parcel IDs 9.23.1, 9.23.7 and 9.23.8) (W1611-1)

Cooley MOVED, Plante seconded, to schedule a special meeting of the Inland Wetlands Agency and a public hearing on March 4, 2020 at 6:30 pm in the Council Chamber of the Audrey P. Beck Building, 4 South Eagleville Road to hear comment on the revised application submitted by JE Shepard Company and Capstone Collegiate Communities (IWA File 1611-1) under the Inland Wetlands and Watercourses Regulations of the Town of Mansfield for construction of a 358-unit multi-family development in 10 residential buildings on property located at 1621 Storrs Road and Middle Turnpike (Assessor Parcel IDs 9.23.1, 9.23.7 and 9.23.8) as shown on a map dated 8/22/2019, revised through 12/30/2019. Motion PASSED unanimously. Kaufman explained that a special meeting has been scheduled for this public hearing, to avoid holding two potentially lengthy public hearings on the same night.

NEW BUSINESS

Wetlands Citation Ordinance

Plante MOVED, Ward seconded, to authorize the Chair to draft letter to the Town Council in support of modifying section 40-6 of the Town of Mansfield Code of Ordinances to be consistent with state statute. Motion PASSED unanimously.

OTHER COMMUNICATIONS AND BILLS

Noted.

REPORTS FROM OFFICERS AND COMMITTEES

None.

ADJOURNMENT

Aho adjourned the meeting at 6:40 PM.

Respectfully Submitted:

Emmy A. Galbraith

Emmy A. Galbraith
Administrative Assistant

MEMO

To: Inland Wetlands Agency

From: Jennifer Kaufman, AICP, Senior Planner/Inland Wetlands Agent

Date: January 30, 2020

Subject: Request for Jurisdiction Ruling-Timber Harvest-

Location: 971 and 979 Warrenville Rd and Adjacent Parcel to the North-Assessor Parcel IDs 6.51.3, 6.52.5, and 6.51.4 (File # J-16)

Applicant: M. Wood, Hull Forest Products

Map Date: 1/20/20

PROJECT OVERVIEW AND ANALYSIS

The applicant is proposing to conduct a timber harvest on three parcels on the west side of Warrenville Road, north of Mt Hope Road. The harvest involves a selection harvest where the marked trees will be felled and removed with a forwarder and skidder. Approximately 30% of the total volume of wood in the area is being removed equating to roughly 9,000 board feet of timber and 14 cords of firewood. This material will be moved over an existing culverted crossing with a forwarder. Three White Ash trees will be removed from the wetlands system, as they will die due to the Emerald Ash Borer. There will be no stumping and chipping of any topwood. The material from the crowns of the trees will remain on the forest floor.

Pursuant to section 4.1 of the regulations, certain operations and uses shall be permitted in inland wetlands and watercourses and upland review areas as of right. These include grazing, farming nurseries, gardening and harvesting of crops and farm ponds of three acres or less essential to the farming operation. Mansfield's regulations state that farming shall be consistent with Section 1-1(q) of the Connecticut General Statutes, which states, "except as otherwise specifically defined, the words "agriculture" and "farming" shall include cultivation of the soil, dairying, **forestry**, raising or harvesting any agricultural or horticultural commodity, including the raising, shearing, feeding, caring for, training and management of livestock…" While forestry is not defined in the Connecticut General Statutes, CT DEEP refers to the commonly understood meaning of forestry, "the science, art and practice of developing, managing, cultivating, and harvesting a stand of trees." (Agriculture, Forestry & Connecticut's Inland Wetlands and Watercourses Act, CT DEEP, November 2014, reprinted October 2016).

For the above stated reasons, it is my opinion that the applicant's activity is within the definition of forestry and, thus, the proposed activity is permitted as of right under the regulations.

Suggested Motion

If the IWA concurs with my conclusion that the proposed project is a permitted as of right activity pursuant to section 4.1 of the regulations, the following motion would be in order:

_____ MOVES, _____ seconds to approve a finding that the proposed timber harvest (IWA File #J-16) on three parcels located at 971 and 979 Warrenville Rd and a vacant adjacent parcel (Assessor Parcel IDs 6.51.3, 6.52.5, and 6.51.4) owned by Bryan and Catherine Salai and Arthur and Jana McCann as shown on a map 1/20/2020 and as described in the associated attachments is permitted as of right pursuant to Section 4.1 of the Mansfield Inland Wetlands and Watercourses Regulations.

Alternatively, if the IWA believes that the proposed project is a regulated activity, the following motion would be in order:

_____ MOVE to receive the application submitted by M. Wood of Hull Forest Products under the Inland Wetlands and Watercourses Regulations of the Town of Mansfield for a timber harvest (IWA File #J-16) located at located at 971 and 979 Warrenville Rd and a vacant adjacent parcel (Assessor Parcel Id's 6.51.3, 6.52.5, and 6.51.4) owned by Bryan and Catherine Salai and Arthur and Jana McCann, as shown on a map 1/20/2020 and as described in the application submissions, and to refer said application to staff and the Conservation Commission for review and comments.

PLANNING MANAGEMENT

View

PROJECT

Case Name: Timber Harvest-Warrenville Rd

PROPERTY INFORMATION

Properties: **Primary:** 971 WARRENVILLE RD MANSFIELD CENTER, CT 06250 (6.51.3) (6.51.3)

INFORMATION

Approval #:		**Status:**	Created
Case #:	W-20-0009	**Application Date:**	01/21/2020
Case Type:	Wetlands Activity	**Issued Date:**	
Subcases:	Jurisdictional Ruling	**Expiration Date:**	
Online Authentication Code:			

Description Of Work: Timber harvest. This is an improvement thinning Hull Forest Products is conducting at 971 Warrenville Rd on approximately 6 of 10 acres. Approximately 30% of the total volume is being removed, equating to roughly 9 mbf of timber and 14 cords of firewood. This material will be moved over an existing culverted crossing with a forwarder. Three trees will be removed from the wetlands system as a sanitation effort, as they are White Ash and will die due to the Emerald Ash Borer. This is a conventional timber harvest. There will be no stumping and chipping of any topwood. The material from the crowns of the trees will remain on the forest floor.

ADDITIONAL INFORMATION

IWA File No: J-16

ACTION DATES AND DEADLINES

Date Application Filed:	01/20/2020	**Deadline for Decision:**	
Decision Date:		**Deadline to Advertise Decisions:**	
Date Decision Advertised:			

PUBLIC HEARING DATES AND DEADLINES

Planning Management (W-20-

Case Type: Wetlands Activity
Subcases: Jurisdictional Ruling
Start Date: 01/21/2020
Status: Created
Issued Date:

Contacts (2)

Applicant
Michelle Wood (Hull Forest Products)
101 Hampton Rd Pomfret, CT 06259
EDIT

Property Owner
SALAI BRYAN K & CATHERINE A
971 WARRENVILLE RD MANSFIELD CENTER, CT 06250
EDIT

Properties (1)

[6.51.3]
971 WARRENVILLE RD MANSFIELD CENTER, CT 06250

Acreage	8.6
Block	51
Historic District?	No
Historic Village	Mount Hope
Map	6
Natural Diversity Database (NDDB)	No
Parcel ID	6.51.3
Public Water Supply Watershed	Yes
Scenic Road?	No
Subregional Drainage Basin	Mount Hope River
USGS Quadrangle	Spring Hill
Within 150' of a wetland or watercourse	Yes
Zoning Classificatio	RAR-90

Inspections (7)

Wetlands Inspection
Date:
Status: Unscheduled
Inspector:
Results: Pending

Wetlands Inspection
Date:
Status: Unscheduled
Inspector:
Results: Pending

Wetlands Inspection
Date:
Status: Unscheduled
Inspector:
Results: Pending

Wetlands Inspection
Date:
Status: Unscheduled
Inspector:
Results: Pending

Wetlands Inspection
Date:
Status: Unscheduled
Inspector:
Results: Pending

Show all 7 Inspections

Advertising Date 1:		Advertising Date 2:	
Deadline To Open Public Hearing:		Deadline To Close Public Hearing:	
Date Public Hearing Opened:		Date Public Hearing Closed:	

PARCEL DATA

Zoning Classification:	RAR-90	Natural Diversity Database (NDDB):	No
USGS Quadrangle:	Spring Hill	Public Water Supply Watershed:	Yes
Subregional Drainage Basin:	Mount Hope River	Acreage:	8.6

PROJECT CRITERIA

1. How close will the proposed activity be from the edge of wetlands/watercourses? (feet):		2. Does the area of activity drain towards the wetlands/watercourses?:	Yes
3. Quantify the area of disturbance in the wetlands/watercourses (square feet):	16	3. Quantify the area of disturbance in the wetlands/watercourses (square feet):	16
4. Quantify the area of disturbance within 150 feet of wetlands/watercourse (square feet):		5. Equipment/machinery used:	Hand chopping with ch
6.1a Quantify the volume of materials being extracted in the wetlands/watercourses(cubic yards):	1.27	6.1b Quantify the volume of materials being deposited in the wetlands/watercourses(cubic yards):	0
6.1c Quantify the volume of materials being dispersed throughout the site in the wetlands/watercourses(cubic yards):	0		
6.2a Quantify the volume of materials being extracted within 150 feet of wetlands/watercourse(cubic yards):	3.1	6.2b Quantify the volume of materials being deposited within 150 feet of wetlands/watercourse(cubic yards):	0

Documents (1)

print_page_01-30-2020_5e3346863e266-0.pdf
No Description
uploaded on 01/30/2020

Tagged Cases (0)

There are no Tagged Cases at this time.

Add Tag

Activities (11)

Planning Management Case Updated.
Jennifer Kaufman has updated planning management case #W-20-0009.
09:24:44 AM / Fri, Jan 31st, 2020
Jennifer Kaufman

Planning Management Case Updated.
Jennifer Kaufman has updated planning management case #W-20-0009.
09:24:13 AM / Fri, Jan 31st, 2020
Jennifer Kaufman

Planning Management Case Updated.
Jennifer Kaufman has updated planning management case #W-20-0009.
04:11:22 PM / Thu, Jan 30th, 2020
Jennifer Kaufman

Web Application Approved.
Jennifer Kaufman has approved web application W-20-0007
02:52:05 PM / Thu, Jan 30th, 2020
Jennifer Kaufman

Web Application Approved.
Jennifer Kaufman has approved web application W-20-0006
02:52:00 PM / Thu, Jan 30th, 2020
Jennifer Kaufman

Show all 11 Activities

6.2c Quantify the volume of materials being dispersed throughout the site within 150 feet of wetlands/watercourse(cubic yards):	2		
7.1 Describe the material deposited in the wetlands:	There will be no material deposited in the wetlands.		
7.2 Describe the material deposited within 150 feet of the wetlands:	There will be no material "deposited" within the wetland buffer area. The top wood (from the crowns of the trees) that is too small to be sold as firewood, will be lopped and spread along the forest floor within 150 feet of the wetlands. This is important to replenish the soil after a timber harvest as well as protect regeneration from deer browse and act as a sedimentation/erosi on control method.		
8. Erosion and sedimentation controls proposed:	Other	**Other:**	seeding exposed soil or
9. Are there other measures proposed to protect the wetlands/watercourses:	No		

10. Will the proposed activities impact the wetlands/watercourses of an adjoining property:	No	**11. What alternatives have you considered that would have less impact to the wetlands/watercour**	There is minimal impact to the wetlands. The crossing the equipment will be using is existing, and we will not be creating an alternative. The three ash trees in the wetland area will die if they are left untouched, and will create a hazard to the landowners and the other users of the forestland, and therefore must be removed.
12. Are the activities that you propose within 500 ft. of the adjoining municipality:	No	**13. Do the activities that you propose have the potential to cause traffic impacts to the adjacent municipality:**	No
14. Do the activities that you propose have the potential to cause water run-off impacts to the adjoining municipality:	No	**Conditions of Approval:**	
Held For:			

January 20, 2020

Town of Mansfield
Inland Wetlands Commission
4 South Eagleville Rd.
Mansfield, CT 06268

Ms. Jennifer Kaufman,

Enclosed please find the Notification of Timber Harvest Form and a Timber Harvest Map regarding a project Hull Forest Products, Inc. plans to conduct on the property of Catherine & Brian Salai and Jana McCann, located West of Mansfield Road. This operation involves a selection harvest where the marked trees will felled and removed with a forwarder or skidder. There is one stream crossings along the network of existing woods roads. This is an existing crossing with a culvert. It is estimated that two months of good working weather will be required to complete this operation. We understand the sensitivity of this site and all Best Management Practices regarding Timber Harvesting as adopted by the CT DEEP will be strictly adhered to. It is our understanding that this type of agricultural activity is permitted as a Use of Right and hope that upon your review you will find the same. Please contact me if there is any other information you may need or if you would like to visit the site together.

Respectfully Submitted,

Michelle Wood
Forester
CT DEEP#1254
wood@hullforest.com
603-852-4998

NOTIFICATION OF TIMBER HARVEST

Town: Mansfield **Date:** January 20 2020
Property Location: 979 Warrenville Rd +

List all parcels:
Assessor's Info:

Map	Block	Lot
6	51	5
6	51	4

OR:

Unique ID

Total acreage of property(s): 12 **Total acreage of harvest area:** 8

Landowner(s) of Record: Jana McCann
Mailing Address: 979 Warrenville Rd
Town: Mansfield **Zip** 06250
Phone ( )
E-mail:

Primary Contact: Michelle Wood
Mailing Address: See below
Town: **Zip**
Phone ( )
E-mail:

Note: Timber harvesting is a ***Permitted as of Right Activity*** pursuant to the Inland Wetlands and Watercourses Act, except for those practices regulated under Section 22a-36 through 22a-45 of the Connecticut General Statutes.

Is there a current forest management/stewardship plan for this property? ☐Yes ☒No

This timber harvest has been prepared by a State of Connecticut certified:
(Check one): ☒ **Forester** **OR** ☐ **Supervising Forest Products Harvester**
Forest Practitioner Certificate #: F # 1254
Name: Michelle Wood
Address: 141 Hampton Rd Pomfret Center, CT 06259
E-mail: Wood@hollforest.com
Phone #: (Business) 860 974 0127 ext. 134 (Cell) 603.852.4998

Property Boundaries:
Bounds are marked: ☒Yes ☐No

Timber Harvest Boundaries:
Have been marked or flagged: ☒Yes ☐No

Have owners of all lands within 100 feet of the harvest area been notified via first-class mail prior to filing this "*Notification of Timber Harvest*"? ☐Yes ☒No
Estimated starting date of timber harvesting operations: 3 / 1 / 20

Description of Timber Harvest:
Objective: Conservative harvest, improve overall health and condition of forest, encourage regeneration.
Treatment: Selection / group selection

Amount of forest products to be harvested:
19,870 Board feet 14 Cords _____ Cubic feet _____ Tons

How have the trees to be harvested been designated?
☒They have been marked with paint at eye level and at ground level. **Paint color(s):** Orange
☐They have not been marked

This is not an official CT DEP form but it has been endorsed for town usage by: CT Farm Bureau Assoc., CT Forest & Park Assoc., CT Professional Timber Producers, Society of American Foresters - CT Chapter, and others.

SOIL, WATER AND INLAND WETLANDS RESOURCES

Actions Being Performed On This Land

(Check all that apply and locate on attached Timber Harvest Area map -- see information below on maps.)

Crossings / Clearing	Erosion and Sedimentation Control Measures:
☐ Temporary stream/drainage crossing ☐ Temporary wetlands crossing ☐ Removal of trees in wetlands ☐ Removal of trees in upland review area	☐ Installation of water bars ☐ Grading ☒ Seeding ☐ Other (describe below)
Log landing area:	**Roads**
☐ anti-tracking pad ☐ curb cut	Are new roads, other than skid trails, to be constructed for transport of logs or other activities associated with this harvest? ☐ Yes ☒ No

Describe in further detail as necessary:
There are no Wetland Crossings. Material will be landed on the adjacent property (Salai). There is an existing network of Woods roads from previous harvests that will be used again. Exposed soil on skid roads will be seeded with a winter rye mix post harvest as needed.

The following maps are attached to this "Notification" (Check all that apply)

- ☐ Copy of USGS topographic map with property outlined
- ☐ Copy of Assessor's map with property outlined
- ☒ Timber Harvest Area map showing outline of harvest area, main skid road locations, log landing area, truck access roads, inland wetlands, watercourses and any crossings

The undersigned hereby swear that the information contained in this application is true, accurate and complete to the best of my (our) knowledge and belief and that the timber harvest will be conducted in accordance with the specifications outlined in this "Notification of Timber Harvest."

Signature of Landowner(s): See attached timber agreement Date: _____

Print/Type Name: _____

Signature of Landowner(s): _____ Date: _____

Print/Type Name: _____

Signature of Certified Forest Practitioner: Michelle Wood Date: Jan. 20, 2020

Print Name: Michelle Wood

Certificate #: F 1254 Expiration Date: 04 / 01 / 2023

Complete and Submit to:
- The Municipal Inland Wetlands Agency/ies in which the property is located, and
- A courtesy copy of this Notification Form should also be sent to The Department of Environmental Protection, Division of Forestry 79 Elm Street, Hartford, CT, Tel: (860) 424-3630

This is not an official CT DEP form but it has been endorsed for town usage by: CT Farm Bureau Assoc., CT Forest & Park Assoc., CT Professional Timber Producers, Society of American Foresters - CT Chapter, and others.

TIMBER SALE AGREEMENT

It is agreed between Jana McCann of 979 Warrenville Road, Mansfield Center, CT, 06250, hereinafter called the Seller, and Hull Forest Products, Inc. of 101 Hampton Road, Pomfret Center, CT 06259 hereinafter called the Purchaser, that the Purchaser shall buy from the Seller and the Seller shall sell to the Purchaser, certain designated standing trees or timber located on approximately 8 of 12 acres East of Warrenville Road, in the Town of Mansfield, in the State of CT. It is further agreed that the Purchaser may enter upon the land of the Seller for the purpose of cutting and removing such designated trees or timber, and is authorized to prosecute such work, on the area described above subject to the following conditions:

1. The price for the designated trees or timber to be cut shall be a total of [redacted] for an estimated total of 19,870 board feet of sawtimber and 14 cords of firewood. Payment terms shall be as follows: [redacted] be paid upon signing and [redacted] within one week of start, and [redacted] upon completion.

2. All trees or standing timber cut under this agreement shall be removed from the land of the Seller within 12 months of the date of the agreement. In the event of wet weather or inappropriate ground conditions the Seller reserves the right to suspend harvesting operations and shall grant an extension of this agreement, if needed, for the same period of time suspended.

3. The Seller hereby covenants and agrees that they are lawfully possessed of the above described goods, chattels, and personal property as their own property. The Seller shall not enter into any concurrent contract involving the same area or period of time, relative to this property without the written consent of the Purchaser.

4. Trees sold to the Purchaser shall be a total of 110 sawtimber trees and 68 firewood trees as designated with an orange paint mark upon the main stem and the base of the trunk. The Purchaser shall determine the use of the marked material and remove only material determined to be of commercial value as sawtimber or firewood.

5. The Purchaser agrees to indemnify and save harmless the Seller from all claims of or liabilities asserted by third parties or governmental agencies for any acts directly within the Purchasers control for damages to property or persons through the negligence of the Purchaser. Hull Forest Products agrees to carry a minimum of $1,000,000.00 General Liability Insurance and $500,000.00 Workmen's Compensation Insurance for the duration of the harvest and to provide the Seller with certificates of insurance confirming said insurance coverage, and to name the Seller as an additional insured on such polices for the period of harvest.

6. Care shall be exercised in the felling, cutting and removal operations so that undesignated standing trees will not be unnecessarily damaged.

7. Excessive rutting (greater than 8" in depth) shall be repaired by the Purchaser. The existing access roads will be left in the condition found or better by the Purchaser.

8. Purchaser shall take precautions to prevent spillage of petroleum products or hazardous materials while refueling or performing maintenance on harvesting equipment. The Purchaser shall indemnify and hold the Seller harmless for any and all damages, including attorney fees and civil penalties, for which the Seller may become liable as a result of any such spillage.

9. All trees designated for removal by the Purchaser shall be cut as low as possible and in such a manner that the stump mark of paint is visible.

10. The Purchaser shall be responsible for following all rules and regulations regarding the harvest of forest products in the State of CT and the Town of Mansfield and for obtaining all permits required for such harvest.

11. The Purchaser agrees to slash the tops from the timber harvested to a height not to exceed three feet above ground level on the property of the Seller.

Dated this 4th day of January, 2020

Seller

By Jana McCann
Jana McCann

Hull Forest Products, Inc.

By Michelle Wood
Michelle Wood, Forester #1254
Duly Authorized

NOTIFICATION OF TIMBER HARVEST

Town: Mansfield **Date:** January 20, 2020
Property Location: 971 Warrenville Rd

List all parcels:
Assessor's Info:

Map	Block	Lot
6	51	3

OR:

Unique ID

Total acreage of property(s): 10 **Total acreage of harvest area:** 6

Landowner(s) of Record: Bryan + Catherine Sotai
Mailing Address: 971 Warrenville Rd
Town: Mansfield **Zip** 06250
Phone ( )
E-mail:

Primary Contact: Michelle Wood
Mailing Address: See below
Town: **Zip**
Phone ( )
E-mail:

Note: Timber harvesting is a ***Permitted as of Right Activity*** pursuant to the Inland Wetlands and Watercourses Act, except for those practices regulated under Section 22a-36 through 22a-45 of the Connecticut General Statutes.

Is there a current forest management/stewardship plan for this property? ☐Yes ☒No

This timber harvest has been prepared by a State of Connecticut certified:
(Check one): ☒ **Forester** **OR** ☐**Supervising Forest Products Harvester**
Forest Practitioner Certificate #: 1254
Name: Michelle Wood
Address:
E-mail:
Phone #: (Business) 860 974 6127 ext 134 (Cell) 603 852 4998

Property Boundaries:
Bounds are marked: ☒Yes ☐No

Timber Harvest Boundaries:
Have been marked or flagged: ☒Yes ☐No

Have owners of all lands within 100 feet of the harvest area been notified via first-class mail prior to filing this "*Notification of Timber Harvest*"? ☐Yes ☒No
Estimated starting date of timber harvesting operations: 3 / 1 / 2020

Description of Timber Harvest:
Objective: Remove dead trees, ~~or~~ establish regeneration, remove unhealthy and poorly formed trees.
Treatment: Improvement thinning by selection and group selection.

Amount of forest products to be harvested:
9,140 Board feet 14 Cords _____ Cubic feet _____ Tons

How have the trees to be harvested been designated?
☒They have been marked with paint at eye level and at ground level. **Paint color(s):** Blue
☐They have not been marked

This is not an official CT DEP form but it has been endorsed for town usage by: CT Farm Bureau Assoc., CT Forest & Park Assoc., CT Professional Timber Producers, Society of American Foresters - CT Chapter, and others.

SOIL, WATER AND INLAND WETLANDS RESOURCES

Actions Being Performed On This Land

(Check all that apply and locate on attached Timber Harvest Area map -- see information below on maps.)

Crossings / Clearing	Erosion and Sedimentation Control Measures:
☒ Temporary stream/drainage crossing ☐ Temporary wetlands crossing ☒ Removal of trees in wetlands ☐ Removal of trees in upland review area	☐ Installation of water bars ☐ Grading ☒ Seeding ☐ Other (describe below)
Log landing area:	**Roads**
☐ anti-tracking pad ☐ curb cut	Are new roads, other than skid trails, to be constructed for transport of logs or other activities associated with this harvest? ☐ Yes ☒ No

Describe in further detail as necessary:

There is one stream crossing. It is an established crossing with a culvert. The network of woods roads are established from previous harvests, and will be used again. Exposed soil on skid roads will be seeded with a rye mix as needed post harvest.

The following maps are attached to this "Notification" (Check all that apply)

- ☐ Copy of USGS topographic map with property outlined
- ☐ Copy of Assessor's map with property outlined
- ☒ Timber Harvest Area map showing outline of harvest area, main skid road locations, log landing area, truck access roads, inland wetlands, watercourses and any crossings

The undersigned hereby swear that the information contained in this application is true, accurate and complete to the best of my (our) knowledge and belief and that the timber harvest will be conducted in accordance with the specifications outlined in this "Notification of Timber Harvest."

Signature of Landowner(s): See attached Date: _____

Print/Type Name: _____

Signature of Landowner(s): _____ Date: _____

Print/Type Name: _____

Signature of Certified Forest Practitioner: Michelle Wood Date: 1/21/2020

Print Name: Michelle Wood

Certificate #: F 1254 Expiration Date: 04/11/2023

Complete and Submit to:

- The Municipal Inland Wetlands Agency/ies in which the property is located, and

- A courtesy copy of this Notification Form should also be sent to The Department of Environmental Protection, Division of Forestry 79 Elm Street, Hartford, CT, Tel: (860) 424-3630

This is not an official CT DEP form but it has been endorsed for town usage by: CT Farm Bureau Assoc., CT Forest & Park Assoc., CT Professional Timber Producers, Society of American Foresters - CT Chapter, and others.

TIMBER SALE AGREEMENT

It is agreed between Bryan & Catherine Salai of 971 Warrenville Road, Mansfield, CT, 06250, hereinafter called the Seller, and Hull Forest Products, Inc. of 101 Hampton Road, Pomfret Center, CT 06259 hereinafter called the Purchaser, that the Purchaser shall buy from the Seller and the Seller shall sell to the Purchaser, certain designated standing trees or timber located on approximately 6 of 10 acres East of Warrenville Road, in the Town of Mansfield, in the State of CT. It is further agreed that the Purchaser may enter upon the land of the Seller for the purpose of cutting and removing such designated trees or timber, and is authorized to prosecute such work, on the area described above subject to the following conditions:

1. The price for the designated trees or timber to be cut shall be a total of [redacted] for an estimated total of 9,140 board feet of sawtimber and 14 cords of firewood. Payment terms shall be as follows [redacted] be paid upon signing, [redacted] to be paid within 1 week of start, and the balance of [redacted] to be paid upon completion.

2. All trees or standing timber cut under this agreement shall be removed from the land of the Seller within 12 months of the date of the agreement. In the event of wet weather or inappropriate ground conditions the Seller reserves the right to suspend harvesting operations and shall grant an extension of this agreement, if needed, for the same period of time suspended.

3. The Seller hereby covenants and agrees that they are lawfully possessed of the above described goods, chattels, and personal property as their own property. The Seller shall not enter into any concurrent contract involving the same area or period of time, relative to this property without the written consent of the Purchaser.

4. Trees sold to the Purchaser shall be a total of 65 sawtimber trees and 38 firewood trees as designated with a blue paint mark upon the main stem and the base of the trunk. The Purchaser shall determine the use of the marked material and remove only material determined to be of commercial value as sawtimber or firewood.

5. The Purchaser agrees to indemnify and save harmless the Seller from all claims of or liabilities asserted by third parties or governmental agencies for any acts directly within the Purchasers control for damages to property or persons through the negligence of the Purchaser. Hull Forest Products agrees to carry a minimum of $1,000,000.00 General Liability Insurance and $500,000.00 Workmen's Compensation Insurance for the duration of the harvest and to provide the Seller with certificates of insurance confirming said insurance coverage, and to name the Seller as an additional insured on such polices for the period of harvest.

6. Care shall be exercised in the felling, cutting and removal operations so that undesignated standing trees will not be unnecessarily damaged.

7. Excessive rutting (greater than 8" in depth) shall be repaired by the Purchaser. The existing access roads will be left in the condition found or better by the Purchaser.

8. Purchaser shall take precautions to prevent spillage of petroleum products or hazardous materials while refueling or performing maintenance on harvesting equipment. The Purchaser shall indemnify and hold the Seller harmless for any and all damages, including attorney fees and civil penalties, for which the Seller may become liable as a result of any such spillage.

9. All trees designated for removal by the Purchaser shall be cut as low as possible and in such a manner that the stump mark of paint is visible.

10. The Purchaser shall be responsible for following all rules and regulations regarding the harvest of forest products in the State of CT and the Town of Mansfield and for obtaining all permits required for such harvest.

11. The Purchaser agrees to slash the tops from the timber harvested to a height not to exceed three feet above ground level on the property of the Seller.

Dated this 4th day of January, 2020

Seller

By _____
Bryan Salai

By _____
Catherine Salai

Hull Forest Products, Inc.

By _____
Michelle Wood, Forester #1254
Duly Authorized

Proposed Timber Harvest Map of Bryan & Catherine Salai & Jana McCann

Mansfield, CT

12 of 20 Acres



MEMO

To: Inland Wetlands Agency

From: Jennifer Kaufman, AICP, Senior Planner/Inland Wetlands Agent

Date: January 30, 2020

Subject: Request for Jurisdiction Ruling-Timber Harvest

Location: North Side of Pleasant Valley Road-Assessor's Parcel ID 36.88.90 (File # J-17)

Applicant: J. Randazzo

Map Date: 1/28/20

PROJECT OVERVIEW AND ANALYSIS

The applicant is proposing to conduct a 7-acre timber harvest on a 108-acre parcel on the north side of Pleasant Valley Road. The activity will occur in the upland review area and there will be no wetland crossings.

Pursuant to section 4.1 of the regulations, certain operations and uses shall be permitted in inland wetlands and watercourses and upland review areas as of right. These include grazing, farming nurseries, gardening and harvesting of crops and farm ponds of three acres or less essential to the farming operation. Mansfield's regulations state that farming shall be consistent with Section 1-1(q) of the Connecticut General Statutes, which states, "except as otherwise specifically defined, the words "agriculture" and "farming" shall include cultivation of the soil, dairying, **forestry**, raising or harvesting any agricultural or horticultural commodity, including the raising, shearing, feeding, caring for, training and management of livestock…" While forestry is not defined in the Connecticut General Statutes, CT DEEP refers to the commonly understood meaning of forestry, "the science, art and practice of developing, managing, cultivating, and harvesting a stand of trees." (Agriculture, Forestry & Connecticut's Inland Wetlands and Watercourses Act, CT DEEP, November 2014, reprinted October 2016).

For the above stated reasons, it is my opinion that the applicant's activity is within the definition of forestry and, thus, the proposed activity is permitted as of right under the regulations.

Suggested Motion

If the IWA concurs with my conclusion that the proposed project is a permitted as of right activity pursuant to section 4.1 of the regulations, the following motion would be in order:

_____ MOVES, _____ seconds to approve a finding that the proposed timber harvest (IWA File #J-17) located on the north side of Pleasant Valley Road (Assessor's Parcel ID 36.88.90) on land owned by Robert Cardinal, as shown as shown

on a map dated 1/28/2020 and as described in the associated attachments is permitted as of right pursuant to Section 4.1 of the Mansfield Inland Wetlands and Watercourses Regulations.

Alternatively, if the IWA believes that the proposed project is a regulated activity, the following motion would be in order:

_____ MOVE to receive the application submitted by J. Randazzo under the Inland Wetlands and Watercourses Regulations of the Town of Mansfield for a timber harvest (IWA File #---) located at located on the north side of Pleasant Valley Road (Assessor's Parcel ID 36.88.90) on land owned by Robert Cardinal as shown on a map 1/28/2020 and as described in the application submissions, and to refer said application to staff and the Conservation Commission for review and comments.

PLANNING MANAGEMENT

View

PROJECT

Case Name: Timber Harvest Pleasant Valley Rd

PROPERTY INFORMATION

Properties: **Primary:** PLEASANT VALLEY RD MANSFIELD CENTER, CT 06250 (36.88.90) (36.88.90)

INFORMATION

Approval #:		**Status:**	Created
Case #:	W-20-0014	**Application Date:**	01/29/2020
Case Type:	Wetlands Activity	**Issued Date:**	
Subcases:	Jurisdictional Ruling	**Expiration Date:**	
Online Authentication Code:			

Description Of Work: Approximately 7 acre clear cut of gypsy moth dead white oak, mostly dry land, no wetland crossings, some cutting in upland review area. No materials are being excavated or filled. No stumping.

ADDITIONAL INFORMATION

IWA File No: J-17

ACTION DATES AND DEADLINES

Date Application Filed:	01/29/2020	**Deadline for Decision:**	
Decision Date:		**Deadline to Advertise Decisions:**	
Date Decision Advertised:			

PUBLIC HEARING DATES AND DEADLINES

Advertising Date 1:		**Advertising Date 2:**	
Deadline To Open Public Hearing:		**Deadline To Close Public Hearing:**	
Date Public Hearing Opened:		**Date Public Hearing Closed:**	

PARCEL DATA

Planning Management (W-20-

Case Type: Wetlands Activity
Subcases: Jurisdictional Ruling
Start Date: 01/29/2020
Status: Created
Issued Date:

Contacts (2)

Applicant
Joe Randazzo (Randazzo Timber and Stone)
237 Pleasant Valley Rd Mansfield, CT 06250
EDIT

Property Owner
CARDINAL ROBERT & KATY
120 FERN RD STORRS, CT 06268
EDIT

Properties (1)

[36.88.90]
PLEASANT VALLEY RD MANSFIELD CENTER, CT 06250

Acreage	91.5
Block	88
Historic District?	No
Historic Village	N/A
Map	36
Natural Diversity Database (NDDB)	No
Parcel ID	36.88.90
Public Water Supply Watershed	No
Scenic Road?	No
Subregional Drainage Basin	Sawmill Brook
USGS Quadrangle	Willimantic
Within 150' of a wetland or watercourse	Yes
Zoning Classificatio	RAR-90

Inspections (1)

Wetlands Inspection
Date:
Status: Unscheduled
Inspector:
Results: Pending

Documents (1)

print_page_01-30-2020_5e3348334874d-0.pdf
No Description
uploaded on 01/30/2020

Tagged Cases (0)

There are no Tagged Cases at this time.

Add Tag

Activities (5)

Planning Management Case Updated.
Jennifer Kaufman has updated planning management case #W-20-0014.
09:22:45 AM / Fri, January 31, 2020
Jennifer Kaufman

Zoning Classification:	RAR-90	Natural Diversity Database (NDDB):	No
USGS Quadrangle:	Willimantic	Public Water Supply Watershed:	No
Subregional Drainage Basin:	Sawmill Brook	Acreage:	91.5

PROJECT CRITERIA

1. How close will the proposed activity be from the edge of wetlands/watercourses? (feet):	50	2. Does the area of activity drain towards the wetlands/watercourses?:	No
3. Quantify the area of disturbance in the wetlands/watercourses (square feet):	0	4. Quantify the area of disturbance within 150 feet of wetlands/watercourse (square feet):	40000
5. Equipment/machinery used:	- Log skidder		
6.1a Quantify the volume of materials being extracted in the wetlands/watercourses(cubic yards):	0	6.1b Quantify the volume of materials being deposited in the wetlands/watercourses(cubic yards):	0
6.1c Quantify the volume of materials being dispersed throughout the site in the wetlands/watercourses(cubic yards):	0		
6.2a Quantify the volume of materials being extracted within 150 feet of wetlands/watercourse(cubic yards):	0	6.2b Quantify the volume of materials being deposited within 150 feet of wetlands/watercourse(cubic yards):	0
6.2c Quantify the volume of materials being dispersed throughout the site within 150 feet of wetlands/watercourse(cubic yards):	0		

Planning Management Case Updated.
Jennifer Kaufman has updated planning management case #W-20-0014.
04:18:34 PM / Thu, Jan 30th, 2020
Jennifer Kaufman

Web Application Approved.
Jennifer Kaufman has approved web application WEB-42256449
02:54:42 PM / Thu, Jan 30th, 2020
Jennifer Kaufman

Planning Management Case Updated.
Theresa Leon-Guerrero has updated planning management case #WEB-42256449.
01:41:43 PM / Wed, Jan 29th, 2020
Theresa Leon-Guerrero

Planning Case Created.
Web Portal User has created planning case #WEB-42256449.
01:23:11 PM / Wed, Jan 29th, 2020

7.1 Describe the material deposited in the wetlands:

None

7.2 Describe the material deposited within 150 feet of the wetlands:

None

8. Erosion and sedimentation controls proposed:

9. Are there other measures proposed to protect the wetlands/watercourses:

10. Will the proposed activities impact the wetlands/watercourses of an adjoining property:

No

11. What alternatives have you considered that would have less impact to the wetlands/watercour

12. Are the activities that you propose within 500 ft. of the adjoining municipality:

No

13. Do the activities that you propose have the potential to cause traffic impacts to the adjacent municipality:

No

14. Do the activities that you propose have the potential to cause water run-off impacts to the adjoining municipality:	No	**Conditions of Approval:**	
Held For:			

NOTIFICATION OF TIMBER HARVEST

Town: Mansfield Date: 1/23/20
Property Location: Pleasant Valley Rd Mansfield CT

List all parcels:
Assessor's Info:

Map	Block	Lot
36	88	90

OR:

Unique ID

Total acreage of property(s): 108 Total acreage of harvest area: 7

Landowner(s) of Record: Robert Cardinal
Mailing Address: 120 Fern Rd
Town: Mansfield Zip 06268
Phone (860) 377-6783
E-mail: RCardinal34@yahoo.Com

Primary Contact: Joe Randazzo
Mailing Address: 237 Pleasant Valley Rd
Town: Mansfield CT Zip 06250
Phone ( ) 860-377-8976
E-mail: jprandazzo1@aol.com

Note: Timber harvesting is a *Permitted as of Right Activity* pursuant to the Inland Wetlands and Watercourses Act, except for those practices regulated under Section 22a-36 through 22a-45 of the Connecticut General Statutes.

Is there a current forest management/stewardship plan for this property? Yes (No)

This timber harvest has been prepared by a State of Connecticut certified:
(Check one): Forester OR X Supervising Forest Products Harvester
Forest Practitioner Certificate #: SFPH 001098
Name: Joseph Randazzo
Address: 237 Pleasant Valley Rd Mansfield CT 06250
E-mail: jprandazzo1@aol.com
Phone #: (Business) _____ (Cell) 860-377-8976

Property Boundaries:
Bounds are marked: (Yes) No

Timber Harvest Boundaries:
Have been marked or flagged: (Yes) No

Have owners of all lands within 100 feet of the harvest area been notified via first-class mail prior to filing this "*Notification of Timber Harvest*"? Yes (No)
Estimated starting date of timber harvesting operations: 2/1/2020

Description of Timber Harvest:
Objective: Removal of all gypsy moth Killed Timber and clearcut approx 7 acres
Treatment: BMP

Amount of forest products to be harvested:
~~30-40,000~~ 3-4,000 Board feet 100 Cords _____ Cubic feet _____ Tons

How have the trees to be harvested been designated?
X They have been marked with paint at eye level and at ground level. Paint color(s): Blue
. They have not been marked

This is not an official CT DEP form but it has been endorsed for town usage by: CT Farm Bureau Assoc., CT Forest & Park Assoc., CT Professional Timber Producers, Society of American Foresters - CT Chapter, and others.

SOIL, WATER AND INLAND WETLANDS RESOURCES

Actions Being Performed On This Land

(Check all that apply and locate on attached Timber Harvest Area map -- see information below on maps.)

Crossings / Clearing	Erosion and Sedimentation Control Measures:
. Temporary stream/drainage crossing . Temporary wetlands crossing . Removal of trees in wetlands X Removal of trees in upland review area	. Installation of water bars . Grading X Seeding . Other (describe below)
Log landing area:	Roads
X anti-tracking pad existing curb cut . curb cut	Are new roads, other than skid trails, to be constructed for transport of logs or other activities associated with this harvest? Yes X No

Describe in further detail as necessary:
Remove standing Dead wht oak and other Hdwd for eventual clearcut of approx 7 acres
No wetland on 7 acres

The following maps are attached to this "Notification" (Check all that apply)

. Copy of USGS topographic map with property outlined
X. Copy of Assessor's map with property outlined
. Timber Harvest Area map showing outline of harvest area, main skid road locations, log landing area, truck access roads, inland wetlands, watercourses and any crossings

The undersigned hereby swear that the information contained in this application is true, accurate and complete to the best of my (our) knowledge and belief and that the timber harvest will be conducted in accordance with the specifications outlined in this "Notification of Timber Harvest."

Signature of Landowner(s): [signature] Date: 1/23/2020

Print/Type Name: Robert Cardinal

Signature of Landowner(s): _____ Date: _____

Print/Type Name: _____

Signature of Certified Forest Practitioner: [signature] Date: 1/23/20

Print Name: Joseph Randazzo

Certificate #: ~~001098~~ 001098 Expiration Date: 8 / 1 / 2022

Complete and Submit to:
- The Municipal Inland Wetlands Agency/ies in which the property is located, and
- A courtesy copy of this Notification Form should also be sent to The Department of Environmental Protection, Division of Forestry
79 Elm Street, Hartford, CT, Tel: (860) 424-3630

This is not an official CT DEP form but it has been endorsed for town usage by: CT Farm Bureau Assoc., CT Forest & Park Assoc., CT Professional Timber Producers, Society of American Foresters - CT Chapter, and others.

FLANAGAN DENNIS
STEARNS ARTHUR

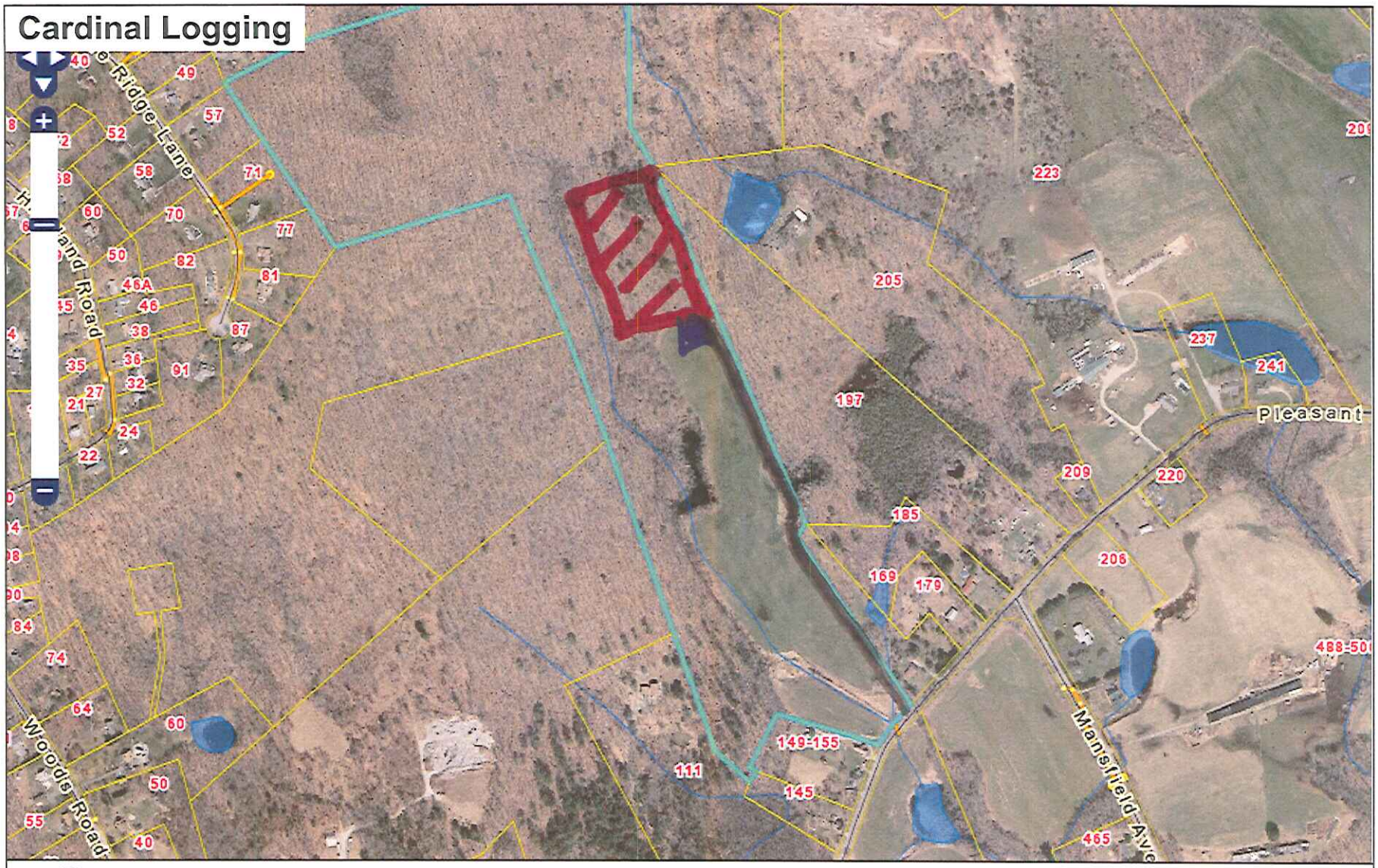

Town of Mansfield, Connecticut

Selected Parcel: PLEASANT VALLEY RD ID: 36.88.90

Printed 1/28/2020 from http://www.mainstreetmaps.com/ct/mansfield/internal.asp

100 m
500 ft

N

MainStreetMaps
MainStreetGIS, LLC
www.mainstreetgis.com

This map is for informational purposes only. It is not for appraisal of, description of, or conveyance of land. The Town of Mansfield, Connecticut and MainStreetGIS, LLC assume no legal responsibility for the information contained herein.

= existing Farm Road

= area of clearcut

Log Landing

1/28/2020

MEMO

To: Inland Wetlands Agency

From: Jennifer Kaufman, AICP, Senior Planner/Inland Wetlands Agent

Date: January 30, 2020

Subject: Request for Jurisdiction Ruling-Timber Harvest

Location: 209 Mansfield City Road-Assessor's Parcel ID 32.88.1 (File # J-18)

Applicant: J. Randazzo

Map Date: 1/28/20

PROJECT OVERVIEW AND ANALYSIS

The applicant is proposing to conduct a 6-acre timber harvest on the northerly portion of a 65-acre parcel located at 209 Mansfield City Road. This will be a clear cut for cornfield expansion. The area of activity will occur in in the upland review area as well as in the wetlands. There will be some intermittent wetland crossings. Bridge mats will be used to avoid erosion. The activity will occur when the ground is frozen to avoid further soil disturbance. No material will be excavated or filled in wetlands or upland review area. No stumping will occur as part of the harvest.

Pursuant to section 4.1 of the regulations, certain operations and uses shall be permitted in inland wetlands and watercourses and upland review areas as of right. These include grazing, farming nurseries, gardening and harvesting of crops and farm ponds of three acres or less essential to the farming operation. Mansfield's regulations state that farming shall be consistent with Section 1-1(q) of the Connecticut General Statutes, which states, "except as otherwise specifically defined, the words "agriculture" and "farming" shall include cultivation of the soil, dairying, **forestry**, raising or harvesting any agricultural or horticultural commodity, including the raising, shearing, feeding, caring for, training and management of livestock…" While forestry is not defined in the Connecticut General Statutes, CT DEEP refers to the commonly understood meaning of forestry, "the science, art and practice of developing, managing, cultivating, and harvesting a stand of trees." (Agriculture, Forestry & Connecticut's Inland Wetlands and Watercourses Act, CT DEEP, November 2014, reprinted October 2016).

For the above stated reasons, it is my opinion that the applicant's activity is within the definition of forestry and, thus, the proposed activity is permitted as of right under the regulations.

Suggested Motion

If the IWA concurs with my conclusion that the proposed project is a permitted as of right activity pursuant to section 4.1 of the regulations, the following motion would be in order:

_____ MOVES, _____ seconds to approve a finding that the proposed timber harvest (IWA File #J-18) located at 209 Mansfield City Road (Assessor's Parcel ID 32.88.1) on land owned by WJ Stearns and Sons, Inc, as shown as shown on a map dated 1/28/2020 and as described in the associated attachments is permitted as of right pursuant to Section 4.1 of the Mansfield Inland Wetlands and Watercourses Regulations.

Alternatively, if the IWA believes that the proposed project is a regulated activity, the following motion would be in order:

_____ MOVE to receive the application submitted by J. Randazzo under the Inland Wetlands and Watercourses Regulations of the Town of Mansfield for a timber harvest (IWA File #---) located at located at 209 Mansfield City Road (Assessor's Parcel ID 32.88.1) on land owned by WJ Stearns and Sons, Inc. as shown on a map 1/28/2020 and as described in the application submissions, and to refer said application to staff and the Conservation Commission for review and comments.

PLANNING MANAGEMENT

View

PROJECT

Case Name: Timber Harvest-209 Mansfield City Rd -Jurisdictional Ruling

PROPERTY INFORMATION

Properties: **Primary:** 209 MANSFIELD CITY RD MANSFIELD CENTER, CT 06250 (32.88.1) (32.88.1)

INFORMATION

Approval #:		**Status:**	Created
Case #:	W-20-0015	**Application Date:**	01/29/2020
Case Type:	Wetlands Activity	**Issued Date:**	
Subcases:	Jurisdictional Ruling	**Expiration Date:**	
Online Authentication Code:			

Description Of Work: Clear cut approximately 6 acres, including some wetlands for cornfield expansion. Clear cut area is made up of some wetlands, some intermittent watercourses, and some dry soils. The entire area is to be clear cut for corn production. Bridge mats are being utilized in wet areas throughout the project. Utilization of frozen ground is preferred to avoid ruts. No material will be excavated or filled in wetlands or upland review. No stumping included in this permit.

ADDITIONAL INFORMATION

IWA File No: J-18

ACTION DATES AND DEADLINES

Date Application Filed:	01/29/2020	**Deadline for Decision:**	
Decision Date:		**Deadline to Advertise Decisions:**	
Date Decision Advertised:			

PUBLIC HEARING DATES AND DEADLINES

Advertising Date 1:		**Advertising Date 2:**	
Deadline To Open Public Hearing:		**Deadline To Close Public Hearing:**	

Planning Management (W-20-

Case Type: Wetlands Activity
Subcases: Jurisdictional Ruling
Start Date: 01/29/2020
Status: Created
Issued Date:

Contacts (2)

Applicant
Joe Randazzo (Randazzo Timber and Stone)
237 Pleasant Valley Rd Mansfield, CT 06250
EDIT

Property Owner
STEARNS WILLARD J & SONS INC C/O ARTHUR B STEARNS
50 STEARNS RD STORRS, CT 06268
EDIT

Properties (1)

[32.88.1]
209 MANSFIELD CITY RD MANSFIELD CENTER, CT 06250

Acreage	65
Block	0
Historic District?	No
Historic Village	N/A
Map	32
Natural Diversity Database (NDDB)	No
Parcel ID	32.88.1
Public Water Supply Watershed	No
Scenic Road?	No
Subregional Drainage Basin	Sawmill Brook
USGS Quadrangle	Willimantic
Within 150' of a wetland or watercourse	Yes
Zoning Classificatio	RAR-90

Inspections (1)

Wetlands Inspection
Date:
Status: Unscheduled
Inspector:
Results: Pending

Documents (1)

print_page_01-31-2020_5e34375ba87a3-0.pdf
No Description
uploaded on 01/31/2020

Tagged Cases (0)

There are no Tagged Cases at this time.

Add Tag

Activities (6)

Date Public Hearing Opened:		Date Public Hearing Closed:	

PARCEL DATA

Zoning Classification:	RAR-90	Natural Diversity Database (NDDB):	No
USGS Quadrangle:	Willimantic	Public Water Supply Watershed:	No
Subregional Drainage Basin:	Sawmill Brook	Acreage:	65

PROJECT CRITERIA

1. How close will the proposed activity be from the edge of wetlands/watercourses? (feet):		2. Does the area of activity drain towards the wetlands/watercourses?:	Yes
3. Quantify the area of disturbance in the wetlands/watercourses (square feet):	40000	3. Quantify the area of disturbance in the wetlands/watercourses (square feet):	40000
4. Quantify the area of disturbance within 150 feet of wetlands/watercourse (square feet):	40000	5. Equipment/machinery used:	Forwarder with oversi:
6.1a Quantify the volume of materials being extracted in the wetlands/watercourses(cubic yards):		6.1b Quantify the volume of materials being deposited in the wetlands/watercourses(cubic yards):	
6.1c Quantify the volume of materials being dispersed throughout the site in the wetlands/watercourses(cubic yards):			
6.2a Quantify the volume of materials being extracted within 150 feet of wetlands/watercourse(cubic yards):		6.2b Quantify the volume of materials being deposited within 150 feet of wetlands/watercourse(cubic yards):	
6.2c Quantify the volume of materials being dispersed throughout the site within 150 feet of wetlands/watercourse(cubic yards):			

Planning Management Case Updated.
Jennifer Kaufman has updated planning management case #W-20-0015.
09:20:55 AM / Fri, Jan 31st, 2020
Jennifer Kaufman

Planning Management Case Updated.
Jennifer Kaufman has updated planning management case #W-20-0015.
09:20:22 AM / Fri, Jan 31st, 2020
Jennifer Kaufman

Planning Management Case Updated.
Jennifer Kaufman has updated planning management case #W-20-0015.
09:18:57 AM / Fri, Jan 31st, 2020
Jennifer Kaufman

Planning Management Case Updated.
Jennifer Kaufman has updated planning management case #W-20-0015.
08:30:35 AM / Fri, Jan 31st, 2020
Jennifer Kaufman

Web Application Approved.
Jennifer Kaufman has approved web application WEB-41224880
02:55:06 PM / Thu, Jan 30th, 2020
Jennifer Kaufman

Show all 6 Activities

7.1 Describe the material deposited in the wetlands:	n/a		
7.2 Describe the material deposited within 150 feet of the wetlands:	n/a		
8. Erosion and sedimentation controls proposed:	Straw Bales		
9. Are there other measures proposed to protect the wetlands/watercourses:	Yes	**If yes? please describe:**	Prefer frozen conditior
10. Will the proposed activities impact the wetlands/watercourses of an adjoining property:	No	**11. What alternatives have you considered that would have less impact to the wetlands/watercour**	n/a
12. Are the activities that you propose within 500 ft. of the adjoining municipality:	No	**13. Do the activities that you propose have the potential to cause traffic impacts to the adjacent municipality:**	No

14. Do the activities that you propose have the potential to cause water run-off impacts to the adjoining municipality:	No	**Conditions of Approval:**	
Held For:			

J-19

NOTIFICATION OF TIMBER HARVEST

Town: Mansfield **Date:** 1/23/20
Property Location: 500 Mansfield Ave Mansfield CT

List all parcels:
Assessor's Info:

Map	Block	Lot
37	95	4

OR:

Unique ID

Total acreage of property(s): 100 +
Total acreage of harvest area: 40-50

Landowner(s) of Record: Bruce Hussey
Mailing Address: 500 Mansfield Ave
Town: Mansfield CT **Zip** 06250
Phone (**)** 860-625-8764
E-mail:

Primary Contact: Joe Randazzo
Mailing Address: 237 Pleasant Valley Rd
Town: Mansfield CT **Zip** 06250
Phone (**)** 860-377-8976
E-mail: jprandazzo1@aol.com

Note: Timber harvesting is a ***Permitted as of Right Activity*** pursuant to the Inland Wetlands and Watercourses Act, except for those practices regulated under Section 22a-36 through 22a-45 of the Connecticut General Statutes.

Is there a current forest management/stewardship plan for this property? Yes (No)

This timber harvest has been prepared by a State of Connecticut certified:
(Check one): | **Forester** **OR** X **Supervising Forest Products Harvester**
Forest Practitioner Certificate #: SFPH 001098
Name: Joseph Randazzo
Address: 237 Pleasant Valley Rd Mansfield CT 06250
E-mail: jprandazzo1@aol.com
Phone #: (Business) _____ (Cell) 860-377-8976

Property Boundaries:
Bounds are marked: (Yes) No

Timber Harvest Boundaries:
Have been marked or flagged: (Yes) No

Have owners of all lands within 100 feet of the harvest area been notified via first-class mail prior to filing this "*Notification of Timber Harvest*"? Yes (No)
Estimated starting date of timber harvesting operations: 2/1/2020

Description of Timber Harvest:
Objective: Removal of all gypsy moth Killed Timber

Treatment: BMP

Amount of forest products to be harvested:
30-40,000 Board feet 150 Cords _____ Cubic feet _____ Tons

How have the trees to be harvested been designated?
X. They have been marked with paint at eye level and at ground level. **Paint color(s):** Blue
. They have not been marked

This is not an official CT DEP form but it has been endorsed for town usage by: CT Farm Bureau Assoc., CT Forest & Park Assoc., CT Professional Timber Producers, Society of American Foresters - CT Chapter, and others.

SOIL, WATER AND INLAND WETLANDS RESOURCES

Actions Being Performed On This Land

(Check all that apply and locate on attached Timber Harvest Area map -- see information below on maps.)

Crossings / Clearing	Erosion and Sedimentation Control Measures:
. Temporary stream/drainage crossing . Temporary wetlands crossing . Removal of trees in wetlands X Removal of trees in upland review area	. Installation of water bars . Grading X Seeding . Other (describe below)
Log landing area:	**Roads**
X anti-tracking pad existing curb cut . curb cut	Are new roads, other than skid trails, to be constructed for transport of logs or other activities associated with this harvest? Yes X No

Describe in further detail as necessary: Selective Timber Harvest of Dead or Dying Hardwood throughout Harvest area shown on attached map

The following maps are attached to this "Notification" (Check all that apply)

. Copy of USGS topographic map with property outlined
. Copy of Assessor's map with property outlined
X Timber Harvest Area map showing outline of harvest area, main skid road locations, log landing area, truck access roads, inland wetlands, watercourses and any crossings

The undersigned hereby swear that the information contained in this application is true, accurate and complete to the best of my (our) knowledge and belief and that the timber harvest will be conducted in accordance with the specifications outlined in this "Notification of Timber Harvest."

Signature of Landowner(s): Bruce Hussey Date: 1/20/20

Print/Type Name: Bruce Hussey

Signature of Landowner(s): _____ Date: _____

Print/Type Name: _____

Signature of Certified Forest Practitioner: [signature] Date: 1/20/20

Print Name: Joseph Rando

Certificate #: 00198 Expiration Date: 08/01/2022

Complete and Submit to:
- The Municipal Inland Wetlands Agency/ies in which the property is located, and
- A courtesy copy of this Notification Form should also be sent to The Department of Environmental Protection, Division of Forestry 79 Elm Street, Hartford, CT, Tel: (860) 424-3630

This is not an official CT DEP form but it has been endorsed for town usage by: CT Farm Bureau Assoc., CT Forest & Park Assoc., CT Professional Timber Producers, Society of American Foresters - CT Chapter, and others.

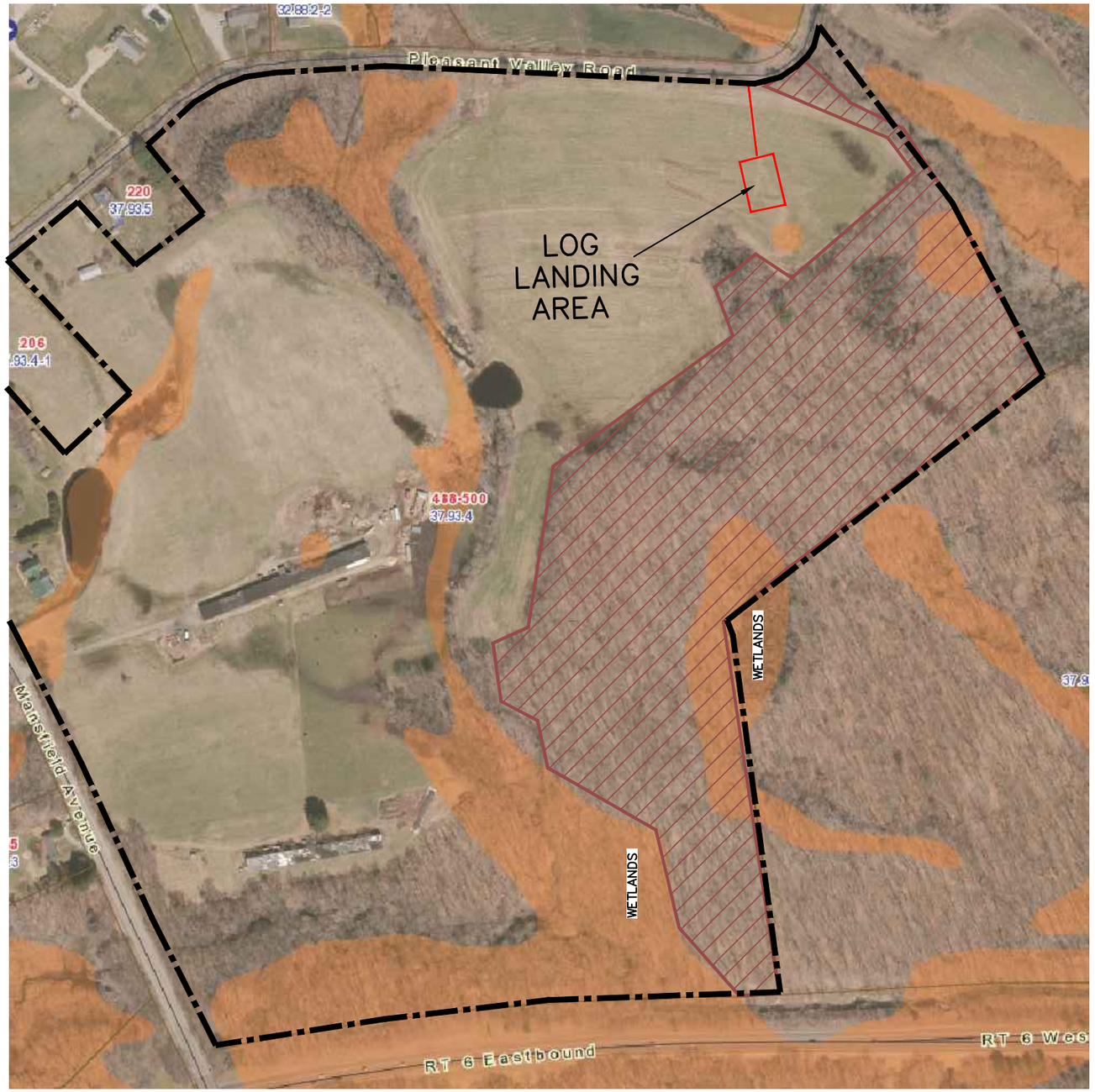

TIMBER HARVEST NOTES:

BEST MANAGEMENT PRACTICES AS OUTLINED BY CT DEEP WILL BE ADHERED TO THROUGHOUT LOGGING OPERATION

ALL BRUSH TO BE SLASHED TO WITHIN 2 TO 3 FEET OF GROUND

LOG WATER BARS TO BE PLACED ALONG SKIDDER TRAILS WHERE THEY RUN PERPENDICULAR TO STEEP SLOPES TO PREVENT LONG TERM EROSION

LEGEND

PROPERTY BOUNDARY

HARVEST AREA LIMIT

WETLANDS AREAS PER TOWN GIS

GRAPHIC SCALE

300 0 300 600

(IN FEET)
1 inch = 300 ft.
(APPROXIMATE ONLY)

TIMBER HARVEST PLAN
JOSEPH RANDAZZO
PROPERTY OF HUSSEY
488–500 MANSFIELD AVE.
MANSFIELD, CONNECTICUT

MEMO

To: Inland Wetlands Agency

From: Jennifer Kaufman, AICP, Senior Planner/Inland Wetlands Agent

Date: January 30, 2020

Subject: Request for Jurisdiction Ruling-Timber Harvest

Location: 488-500 Mansfield Avenue -Assessor's Parcel ID 37.93.4 (File # J-19)

Applicant: J. Randazzo

Map Date: 1/28/20

PROJECT OVERVIEW AND ANALYSIS

The applicant is proposing to conduct a selective timber harvest on 50 acres of 104.5 acre-parcel located on the east side of Mansfield Avenue. The harvest is intended to remove trees damaged by gypsy moth. Timber water bars will be used along the skidder tracks where needed to prevent long-term erosion.

Pursuant to section 4.1 of the regulations, certain operations and uses shall be permitted in inland wetlands and watercourses and upland review areas as of right. These include grazing, farming nurseries, gardening and harvesting of crops and farm ponds of three acres or less essential to the farming operation. Mansfield's regulations state that farming shall be consistent with Section 1-1(q) of the Connecticut General Statutes, which states, "except as otherwise specifically defined, the words "agriculture" and "farming" shall include cultivation of the soil, dairying, **forestry**, raising or harvesting any agricultural or horticultural commodity, including the raising, shearing, feeding, caring for, training and management of livestock…" While forestry is not defined in the Connecticut General Statutes, CT DEEP refers to the commonly understood meaning of forestry, "the science, art and practice of developing, managing, cultivating, and harvesting a stand of trees." (Agriculture, Forestry & Connecticut's Inland Wetlands and Watercourses Act, CT DEEP, November 2014, reprinted October 2016).

For the above stated reasons, it is my opinion that the applicant's activity is within the definition of forestry and, thus, the proposed activity is permitted as of right under the regulations.

Suggested Motion

If the IWA concurs with my conclusion that the proposed project is a permitted as of right activity pursuant to section 4.1 of the regulations, the following motion would be in order:

_____ MOVES, _____ seconds to approve a finding that the proposed timber harvest (IWA File #J-19) located at 488-500 Pleasant Valley Road (Assessor's Parcel ID 37.93.4) on land owned by WJ Stearns and Sons, Inc, as shown as

shown on a map dated 1/28/2020 and as described in the associated attachments is permitted as of right pursuant to Section 4.1 of the Mansfield Inland Wetlands and Watercourses Regulations.

Alternatively, if the IWA believes that the proposed project is a regulated activity, the following motion would be in order:

_____ MOVE to receive the application submitted by J. Randazzo under the Inland Wetlands and Watercourses Regulations of the Town of Mansfield for a timber harvest (IWA File #---) located at located at 488-500 Mansfield Avenue (Assessor's Parcel ID 37.93.4) on land owned by WJ Stearns and Sons, Inc. as shown on a map 1/28/2020 and as described in the application submissions, and to refer said application to staff and the Conservation Commission for review and comments.

PLANNING MANAGEMENT

View

PROJECT

Case Name:

PROPERTY INFORMATION

Properties: **Primary:** 500 MANSFIELD AVE MANSFIELD CENTER, CT 06250 (37.93.4) (37.93.4)

INFORMATION

Approval #:		Status:	Created
Case #:	W-20-0013	Application Date:	01/29/2020
Case Type:	Wetlands Activity	Issued Date:	
Subcases:	Jurisdictional Ruling	Expiration Date:	
Online Authentication Code:			

Description Of Work: Select timber harvest of gypsy moth dead wood over approximately 50 acres, some cutting in upland review area. There will be no wetland crossings. There will be no excavation or filling in wetland or upland review area. No stumping.

ADDITIONAL INFORMATION

IWA File No: J-19

ACTION DATES AND DEADLINES

Date Application Filed:	01/29/2020	Deadline for Decision:	
Decision Date:		Deadline to Advertise Decisions:	
Date Decision Advertised:			

PUBLIC HEARING DATES AND DEADLINES

Advertising Date 1:		Advertising Date 2:	
Deadline To Open Public Hearing:		Deadline To Close Public Hearing:	
Date Public Hearing Opened:		Date Public Hearing Closed:	

PARCEL DATA

Planning Management (W-20-

Case Type: Wetlands Activity
Subcases: Jurisdictional Ruling
Start Date: 01/29/2020
Status: Created
Issued Date:

Contacts (2)

Applicant
Joe Randazzo (Randazzo Timber and Stone)
237 Pleasant Valley Rd Mansfield, CT 06250
EDIT

Property Owner
HUSSEY BRUCE E & FRANCA
500 MANSFIELD AVENUE MANSFIELD CENTER, CT 06250
EDIT

Properties (1)

[37.93.4]
500 MANSFIELD AVE MANSFIELD CENTER, CT 06250

Acreage	104.5
Block	93
Historic District?	No
Historic Village	N/A
Map	37
Natural Diversity Database (NDDB)	No
Parcel ID	37.93.4
Public Water Supply Watershed	No
Scenic Road?	No
Subregional Drainage Basin	Sawmill Brook
USGS Quadrangle	Willimantic
Within 150' of a wetland or watercourse	Yes
Zoning Classificatio	FH, PVCA, PVRA

Inspections (4)

Wetlands Inspection
Date:
Status: Unscheduled
Inspector:
Results: Pending

Wetlands Inspection
Date:
Status: Unscheduled
Inspector:
Results: Pending

Wetlands Inspection
Date:
Status: Unscheduled
Inspector:
Results: Pending

Wetlands Inspection
Date:
Status: Unscheduled
Inspector:
Results: Pending

Documents (0)

There are no Documents at this time.

Tagged Cases (0)

Zoning Classification:	FH, PVCA, PVRA	Natural Diversity Database (NDDB):	No
USGS Quadrangle:	Willimantic	Public Water Supply Watershed:	No
Subregional Drainage Basin:	Sawmill Brook	Acreage:	104.5

PROJECT CRITERIA

1. How close will the proposed activity be from the edge of wetlands/watercourses? (feet):	50	2. Does the area of activity drain towards the wetlands/watercourses?:	Yes
3. Quantify the area of disturbance in the wetlands/watercourses (square feet):		4. Quantify the area of disturbance within 150 feet of wetlands/watercourse (square feet):	80000
5. Equipment/machinery used:	- Log skidder and forwa		
6.1a Quantify the volume of materials being extracted in the wetlands/watercourses(cubic yards):	0	6.1b Quantify the volume of materials being deposited in the wetlands/watercourses(cubic yards):	0
6.1c Quantify the volume of materials being dispersed throughout the site in the wetlands/watercourses(cubic yards):	0		
6.2a Quantify the volume of materials being extracted within 150 feet of wetlands/watercourse(cubic yards):	0	6.2b Quantify the volume of materials being deposited within 150 feet of wetlands/watercourse(cubic yards):	0
6.2c Quantify the volume of materials being dispersed throughout the site within 150 feet of wetlands/watercourse(cubic yards):			

There are no Tagged Cases at this time.

Add Tag

Activities (6)

Planning Management Case Updated.
Jennifer Kaufman has updated planning management case #W-20-0013.
09:03:07 AM / Fri, Jan 31st, 2020
Jennifer Kaufman

Web Application Approved.
Jennifer Kaufman has approved web application W-20-0011
02:54:22 PM / Thu, Jan 30th, 2020
Jennifer Kaufman

Web Application Approved.
Jennifer Kaufman has approved web application W-20-0010
02:54:17 PM / Thu, Jan 30th, 2020
Jennifer Kaufman

Web Application Approved.
Jennifer Kaufman has approved web application WEB-41207766
02:54:13 PM / Thu, Jan 30th, 2020
Jennifer Kaufman

Web Application Approved.
Jennifer Kaufman has approved web application WEB-41207766
02:54:08 PM / Thu, Jan 30th, 2020
Jennifer Kaufman

Show all 6 Activities

7.1 Describe the material deposited in the wetlands:	n/a		
7.2 Describe the material deposited within 150 feet of the wetlands:	n/a		
8. Erosion and sedimentation controls proposed:	Other	**Other:**	Slash
9. Are there other measures proposed to protect the wetlands/watercourses:	No		
10. Will the proposed activities impact the wetlands/watercourses of an adjoining property:	No	**11. What alternatives have you considered that would have less impact to the wetlands/watercour**	n/a
12. Are the activities that you propose within 500 ft. of the adjoining municipality:	No	**13. Do the activities that you propose have the potential to cause traffic impacts to the adjacent municipality:**	No

14. Do the activities that you propose have the potential to cause water run-off impacts to the adjoining municipality:	No	**Conditions of Approval:**	
Held For:			

J-19

NOTIFICATION OF TIMBER HARVEST

Town: Mansfield **Date:** 1/23/20
Property Location: 500 Mansfield Ave Mansfield CT

List all parcels:
Assessor's Info:

Map	Block	Lot
37	95	4

OR:

Unique ID

Total acreage of property(s): 100 +
Total acreage of harvest area: 40-50

Landowner(s) of Record: Bruce Hussey
Mailing Address: 500 Mansfield Ave
Town: Mansfield CT **Zip** 06250
Phone (**)** 860-625-8764
E-mail:

Primary Contact: Joe Randazzo
Mailing Address: 237 Pleasant Valley Rd
Town: Mansfield CT **Zip** 06250
Phone (**)** 860-377-8976
E-mail: jprandazzo1@aol.com

Note: Timber harvesting is a ***Permitted as of Right Activity*** pursuant to the Inland Wetlands and Watercourses Act, except for those practices regulated under Section 22a-36 through 22a-45 of the Connecticut General Statutes.

Is there a current forest management/stewardship plan for this property? Yes (No)

This timber harvest has been prepared by a State of Connecticut certified:
(Check one): | **Forester** **OR** X **Supervising Forest Products Harvester**
Forest Practitioner Certificate #: SFPH 001098
Name: Joseph Randazzo
Address: 237 Pleasant Valley Rd Mansfield CT 06250
E-mail: jprandazzo1@aol.com
Phone #: (Business) _____ (Cell) 860-377-8976

Property Boundaries:
Bounds are marked: (Yes) No

Timber Harvest Boundaries:
Have been marked or flagged: (Yes) No

Have owners of all lands within 100 feet of the harvest area been notified via first-class mail prior to filing this "*Notification of Timber Harvest*"? Yes (No)
Estimated starting date of timber harvesting operations: 2/1/2020

Description of Timber Harvest:
Objective: Removal of all gypsy moth Killed Timber

Treatment: BMP

Amount of forest products to be harvested:
30-40,000 Board feet 150 Cords _____ Cubic feet _____ Tons

How have the trees to be harvested been designated?
X. They have been marked with paint at eye level and at ground level. **Paint color(s):** Blue
. They have not been marked

This is not an official CT DEP form but it has been endorsed for town usage by: CT Farm Bureau Assoc., CT Forest & Park Assoc., CT Professional Timber Producers, Society of American Foresters - CT Chapter, and others.

SOIL, WATER AND INLAND WETLANDS RESOURCES

Actions Being Performed On This Land

(Check all that apply and locate on attached Timber Harvest Area map -- see information below on maps.)

Crossings / Clearing	Erosion and Sedimentation Control Measures:
. Temporary stream/drainage crossing . Temporary wetlands crossing . Removal of trees in wetlands X Removal of trees in upland review area	. Installation of water bars . Grading X Seeding . Other (describe below)
Log landing area:	**Roads**
X anti-tracking pad existing curb cut . curb cut	Are new roads, other than skid trails, to be constructed for transport of logs or other activities associated with this harvest? Yes X No

Describe in further detail as necessary: Selective Timber Harvest of Dead or Dying Hardwood throughout Harvest area shown on attached map

The following maps are attached to this "Notification" (Check all that apply)

. Copy of USGS topographic map with property outlined
. Copy of Assessor's map with property outlined
X Timber Harvest Area map showing outline of harvest area, main skid road locations, log landing area, truck access roads, inland wetlands, watercourses and any crossings

The undersigned hereby swear that the information contained in this application is true, accurate and complete to the best of my (our) knowledge and belief and that the timber harvest will be conducted in accordance with the specifications outlined in this "Notification of Timber Harvest."

Signature of Landowner(s): Bruce Hussey Date: 1/20/20

Print/Type Name: Bruce Hussey

Signature of Landowner(s): _____ Date: _____

Print/Type Name: _____

Signature of Certified Forest Practitioner: [signature] Date: 1/20/20

Print Name: Joseph Rando

Certificate #: 00198 Expiration Date: 08/01/2022

Complete and Submit to:
- The Municipal Inland Wetlands Agency/ies in which the property is located, and
- A courtesy copy of this Notification Form should also be sent to The Department of Environmental Protection, Division of Forestry 79 Elm Street, Hartford, CT, Tel: (860) 424-3630

This is not an official CT DEP form but it has been endorsed for town usage by: CT Farm Bureau Assoc., CT Forest & Park Assoc., CT Professional Timber Producers, Society of American Foresters - CT Chapter, and others.

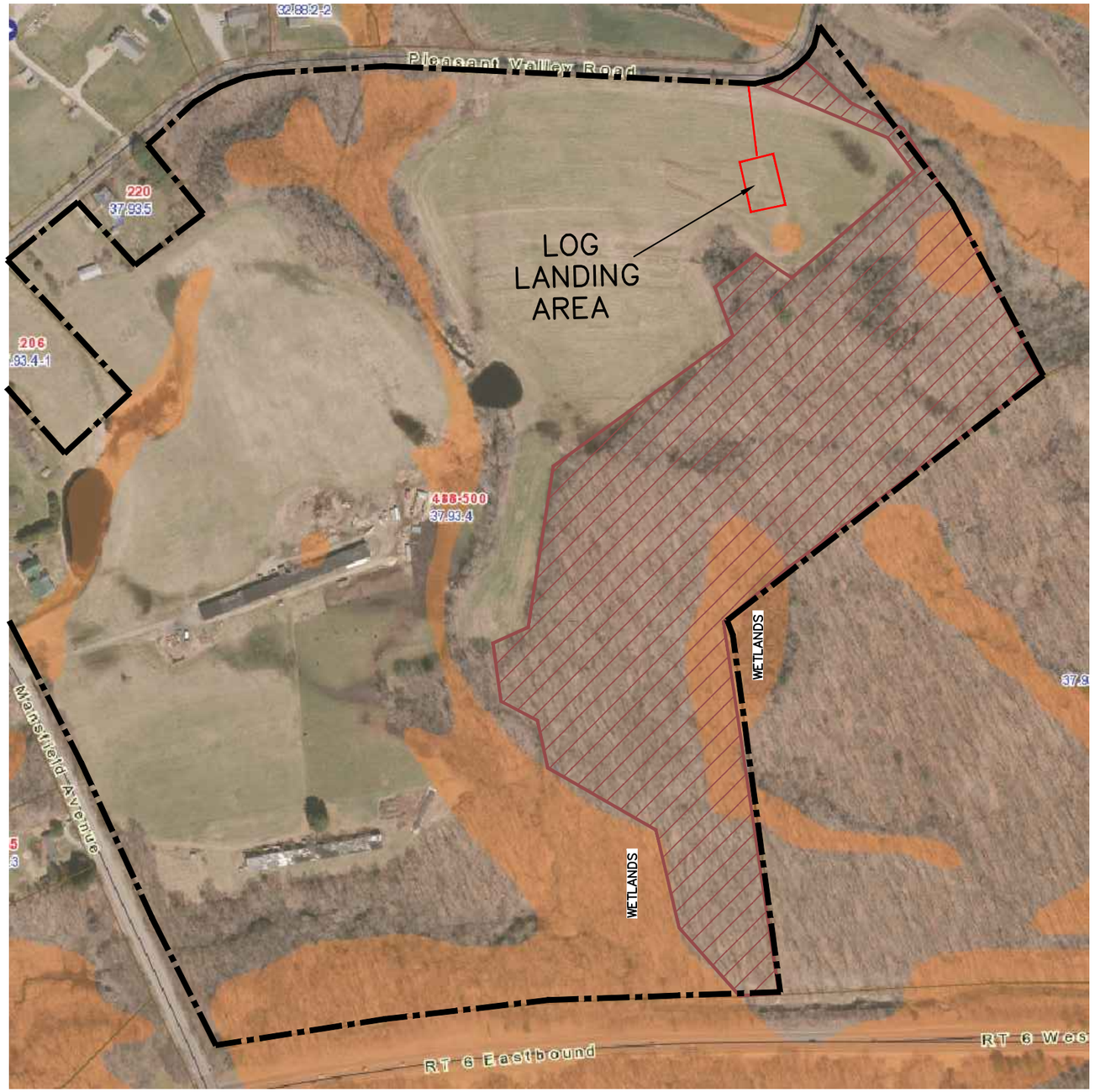

TIMBER HARVEST NOTES:

BEST MANAGEMENT PRACTICES AS OUTLINED BY CT DEEP WILL BE ADHERED TO THROUGHOUT LOGGING OPERATION

ALL BRUSH TO BE SLASHED TO WITHIN 2 TO 3 FEET OF GROUND

LOG WATER BARS TO BE PLACED ALONG SKIDDER TRAILS WHERE THEY RUN PERPENDICULAR TO STEEP SLOPES TO PREVENT LONG TERM EROSION

LEGEND

PROPERTY BOUNDARY

HARVEST AREA LIMIT

WETLANDS AREAS PER TOWN GIS

GRAPHIC SCALE

300 0 300 600

(IN FEET)
1 inch = 300 ft.
(APPROXIMATE ONLY)

TIMBER HARVEST PLAN
JOSEPH RANDAZZO
PROPERTY OF HUSSEY
488–500 MANSFIELD AVE.
MANSFIELD, CONNECTICUT

November/December 2019

CONNECTICUT Wildlife



From The Director



This issue of Connecticut Wildlife *is perfect for the season. It is filled with many things to be thankful for. I am sure both the young falcon learning to fly and the adult bald eagle in need of some help would agree that the many residents of our state who care enough about our wildlife to help when needed would be high on the list. A highly skilled staff of wildlife and fisheries biologists and licensed wildlife rehabilitators are not far behind. The teamwork displayed by these individuals allowed a young falcon to survive and, hopefully, learn to soar through Connecticut skies and helped a veteran bald eagle – one of our first "home-grown" chicks – continue to thrive some 24 years later.*

You will also read about how families were able to enjoy the magic of the outdoors together, whether through teaching kids to ice fish, learning lots of new things at Discover Outdoor Connecticut Day, or by mentoring the conservationists, biologists, and community leaders of the future through the University of Connecticut's Natural Resources Conservation Academy. The stories you will read and the images captured reflect the wonder and curiosity that our natural world brings to all of us, regardless of our age.

There are things to celebrate – a piping plover population that continues to slowly grow after nearly disappearing from our state; a young angler who was able to catch the biggest fish of his young life; the adaptability of a small woodpecker that enables it to thrive in backyards as well as in forests; and yes, that adult eagle. Gone from our state as breeding birds by the mid-1950s and facing extinction largely due to the use of the pesticide DDT that caused their egg shells to weaken, the return of bald eagles to Connecticut as nesting birds in the early 1990s is one of our most poignant success stories. To learn that one of the chicks from that first nesting pair, one that I was fortunate enough to help band all those years ago, is still gracing our state touches me deeply.

While there are still many challenges ahead, as the story on hibernating bats underscores, there are things we can try and ways we can work together to achieve more conservation success stories. As we approach the New Year, I hope this issue inspires you to enjoy all the wonders our natural world has to offer, to celebrate the successes, and to let your curiosity lead you to the adventures waiting outside.

Jenny Dickson, DEEP Wildlife Division Director

Connecticut Wildlife

Published bimonthly by

Connecticut Department of Energy and Environmental Protection
Bureau of Natural Resources
Wildlife Division
www.ct.gov/deep

Commissioner
Katie S. Dykes

Chief, Bureau of Natural Resources
Rick Jacobson

Director, Wildlife Division
Jenny Dickson

Magazine Staff

Managing Editor Kathy Herz
Production Editor Paul Fusco
Contributing Editors: Mike Beauchene (Fisheries)
Christopher Martin (Forestry)
Circulation Trish Cernik

Wildlife Division

79 Elm Street, Hartford, CT 06106-5127 (860-424-3011)
Office of the Director, Recreation Management, Technical Assistance, Natural History Survey

Sessions Woods Wildlife Management Area
P.O. Box 1550, Burlington, CT 06013 (860-424-3011)
Wildlife Diversity, Birds, Furbearers, Outreach and Education, Habitat Management, Conservation Education/Firearms Safety, *Connecticut Wildlife* magazine

Franklin Wildlife Management Area
391 Route 32, N. Franklin, CT 06254 (860-424-3011)
Migratory Birds, Deer/Moose, Wild Turkey, Small Game, Wetlands Habitat and Mosquito Management, Conservation Education/Firearms Safety

Eastern District Area Headquarters
209 Hebron Road, Marlborough, CT 06447 (860-295-9523)
State Land and Private Land Habitat Management

Connecticut Wildlife magazine (ISSN 1087-7525) is published bimonthly by the Connecticut Department of Energy & Environmental Protection Wildlife Division. Send all subscription orders and address changes to *Connecticut Wildlife*, Sessions Woods WMA, P.O. Box 1550, Burlington, CT 06013. Subscription rates are $8 for one year, $15 for two years, and $20 for three years. No refunds. Periodical postage paid at Bristol, CT. Postmaster: Please send all address changes to *Connecticut Wildlife*, P.O. Box 1550, Burlington, CT 06013.

www.ct.gov/deep/wildlife www.facebook.com/CTFishandWildlife
E-mail: deep.ctwildlife@ct.gov Phone: 860-424-3011

Connecticut Wildlife Magazine is the official publication of the Connecticut Bureau of Natural Resources, and is dedicated to creating awareness and appreciation of the state's fish and wildlife and the habitats upon which they depend. Much of the work of the Wildlife and Fisheries Divisions of the Bureau is supported by the Federal Aid in Wildlife and Sport Fish Restoration Programs, which are exclusively funded by your purchase of fishing tackle, firearms, ammunition, archery equipment, and motor boat fuels. ***Partnering to fund conservation and connect people with nature.***

The Connecticut Department of Energy and Environmental Protection is an Affirmative Action/Equal Opportunity Employer that is committed to complying with the requirements of the Americans with Disabilities Act. Please contact us at 860-418-5910 or deep.accommodations@ct.gov if you: have a disability and need a communication aid or service; have limited proficiency in English and may need information in another language; or if you wish to file an ADA or Title VI discrimination complaint.

Copyright 2019 by the Connecticut Wildlife Division. The Wildlife Division grants permission to reprint text, not artwork or photos, provided the Wildlife Division is credited. Artwork and photographs printed in this publication are copyrighted by the CT DEEP Wildlife Division. Any unauthorized use of artwork and photos is prohibited. Please contact the managing editor to obtain permission for reprinting articles (deep.ctwildlife@ct.gov or 860-424-3011).

Printed on recycled paper

CONNECTICUT Wildlife

Contents

November/December 2019

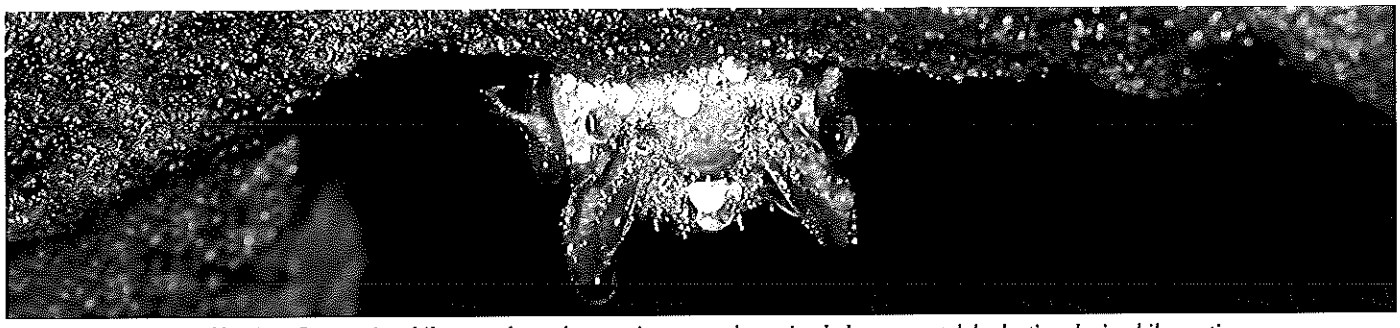

A northern long-eared bat in a Connecticut hibernaculum where moisture condensation helps prevent dehydration during hibernation. PHOTO BY P. J. FUSCO

IN THIS ISSUE

4 Lesson on the River
Peregrine falcon chick takes a training flight

6 Where Do Bats Go During Winter?
Some Connecticut bats hibernate while others migrate to survive winter

8 Families that Fish Together, Eat Fish Together
Witness the excitement of introducing kids to fishing as a lifetime activity

12 A Backyard Favorite
The downy woodpecker is a welcome visitor to backyard feeders

14 Piping Plover Numbers Continue to Grow
Conservation efforts to protect piping plovers are paying off

16 Community Connections Through Conservation
A unique program engages Connecticut teens and adult volunteers with conservation efforts at the community level

19 A Rewarding Story of Rescue and Release
A Connecticut bald eagle is rescued and released with the help of many

20 Discover Outdoor Connecticut – 2019
Holding this annual event at Hammonasset Beach State Park introduced many to a variety of outdoor experiences

DEPARTMENTS

22 **From the Field**

23 **Conservation Calendar**

Cover:

An adult female peregrine falcon perches on a Connecticut rock outcrop. Read about peregrine nesting success in the state during 2019 on page 4. Photo courtesy Paul Fusco

Lesson on the River

Peregrine Falcon Takes a Training Flight

Written by Brian Hess, DEEP Wildlife Division

Peregrine falcons are the high performance sports cars of the bird world. Their long pointed wings are adapted to a blend of fast and maneuverable flight and can be tucked in for extremely high speed dives exceeding 240 miles per hour. Peregrines have specialized tubercles inside their nostrils that deflect high speed air that would damage their nasal passages (supersonic jet engines have similar structures that slow air before it reaches the turbines). To protect their eyes from high speeds, they repeatedly flush away debris with special membranes.

From the time young falcons take flight, they have these adaptations to fly fast. But, the process of learning to fly fast is difficult. First flights are awkward adventures for most young birds, but for falcons, their physiology and nesting locations mean that the learning curve can be steep, and the cost of errors can be high.

One fledgling falcon took a risky plunge from the Charter Oak Bridge this past summer. It was an exceptionally windy day on June 11 with afternoon gusts well over 30 mph. That afternoon, a fully-feathered peregrine fledgling that had not yet taken his first flight fell from the substructure under the bridge. The bird landed in the water, and swam to the Hartford shore. There, an angler scooped up the falcon and transported it to the Wildlife Division office at DEEP Headquarters in Hartford.

The Wildlife Division Director's office is not a suitable

C. VANN / DEEP WILDLIFE

A damp falcon waits to be transported from DEEP Headquarters to Horizon Wings Wildlife Rehabilitation Center.

C. SAMORAJCZYK / CT DOT

The young bird was fitted with two leg bands – a bare aluminum band with a unique nine-digit number and a black and green colored band with a large alphanumeric code that can be seen with a spotting scope or zoom camera lens.

place to evaluate or rehabilitate a bird, so from there, DEEP staff took the bird to Horizon Wings Raptor Rehabilitation and Education Center in Ashford. Mary-Beth Kaeser, a state-licensed wildlife rehabilitator, fed the falcon and took him to be evaluated by a veterinarian the next morning. Under the dedicated eye of the staff at the center, the bird (with a clean bill of health) spent a few days in the flight pen to determine if he was ready to fly. While he had the necessary feathers, he was unable to jump up from the ground to a perch. Though the bird was not yet capable of strong flight, the staff at DEEP and Horizon Wings agreed that the best scenario was to return the falcon to the bridge as soon as possible. The falcon would be placed back on the bridge pier, where the adult falcons (who had not left the area) would hopefully keep feeding and protecting the young bird.

After marking the bird with aluminum leg bands, staff from CT DOT and DEEP crawled up into the cat-walk under the bridge and walked out over the river, carrying the bird in a cloth bag. Peregrines do not build nest structures. Rather, they lay eggs directly on the concrete or metal of a bridge. When the crew found the spot with plenty of food remnants and guano, they opened the bag and the bird walked away. It was seen on the pier for the rest of the day, but by morning it was gone. A chick was seen in the area later the second day, but it unclear if it was the same bird. The Division has not received any subsequent reports of the young bird, but we hope it is doing well.

Peregrine Falcon Nesting Summary, 2019

Even with their affinity to human and urban structures, falcons can be very difficult to monitor compared to other birds. The presence of a nest is assumed by the number of adults seen and if they are acting territorially. Despite these monitoring challenges, 2019 was a productive year for peregrine falcons in Connecticut. In particular, New Haven was a hot spot for falcons, with two new nests. At first glance, this may seem odd, but the area is full of pigeons, is along a migratory corridor, and has plenty of tall buildings and natural rock faces.

Productivity

Active Nesting Territories	18
Successful Nests	6
Number of Chicks	11
Unknown Outcome	8
Failed Nests	4

Nesting Locations

Buildings	5
Bridges	8
Rock Face	5

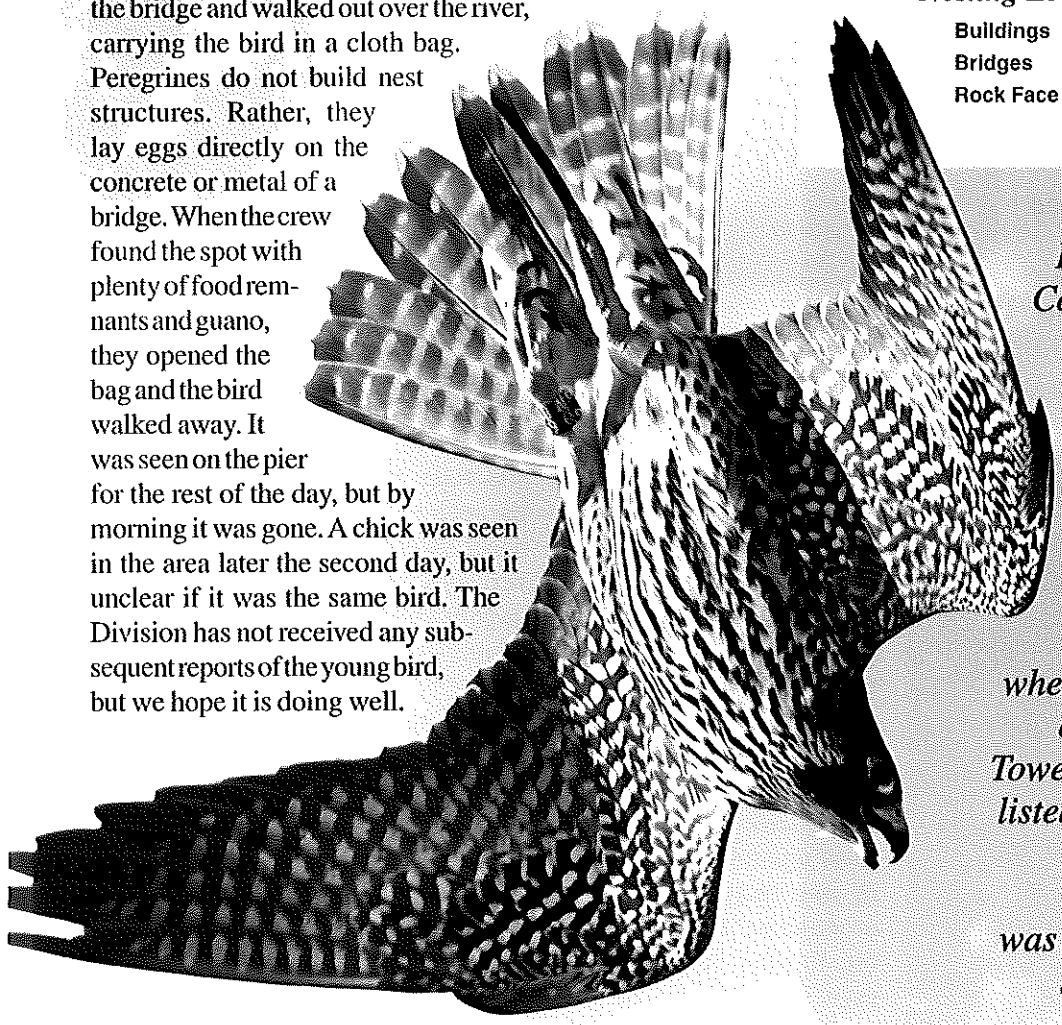

Peregrine nesting activity in Connecticut declined through the 1920s and 1930s, with the last documented nesting occurring on the Travelers Tower in Hartford in the late 1940s. Peregrines remained absent from Connecticut until 1997 when a pair successfully nested once again on the Travelers Tower. The peregrine falcon was listed in 1992 as an endangered species on Connecticut's Endangered Species List. It was reclassified as a threatened species in the state in 2010.

Peregrine falcon populations declined rapidly between 1950 and 1965 throughout the United States and Europe. By 1975, the entire population of peregrines in the eastern United States was considered to be extirpated. This decline is directly attributed to the effect of organochlorine pesticides, such as DDT, on breeding populations.

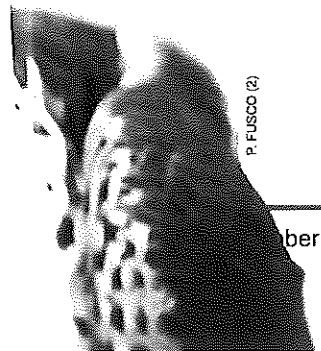

P. FUSCO (2)

Where Do Bats Go During Winter?

Written by Kyle Testerman, Contractor for the Wildlife Management Institute; photos by Paul J. Fusco

The silhouettes of bats catching insects in the summer evening sky was enjoyed by many around Connecticut in decades past. In recent years, that sight has become more infrequent as the overall bat population in the state has dramatically declined.

While bats can still be seen by a few fortunate onlookers at dusk during the warmer months, winter brings a stillness in the air and an absence of furry flying mammals. So, where do bats go during winter?

For all bats in Connecticut, winter brings about a change to colder temperatures and a lack of insects for food. As a result, bats must leave their summer habitat and move to where they spend the winter. While there is not one simple answer to where bats go, there are some general trends on where different groups of bats end up each winter. The nine species of bats in Connecticut are often categorized into one of two general groups; cave bats or tree-roosting bats.

The red bat is North America's most abundant tree bat. This bat's reddish fur helps it blend in among pine cones and browning leaves in the tree tops. When hibernating, red bats use their furry tail membrane like an insulating blanket to conserve heat.

The silver-haired bat is one of three tree-roosting species found in Connecticut. These bats generally migrate long distances to more southern latitudes during the winter. They face threats from wind turbines along their migration paths.

Cave Bats

Much more is known about cave bats because they tend to live more social and communal lives throughout the year. Cave bats include the big brown bat, which is the species most likely to roost around your home or in your barn in the warmer months. Come winter, big browns and the other cave bats, like tri-colored, northern long-eared, eastern small-footed, little brown, and Indiana bats, migrate regionally to cavernous spaces, usually below ground, where they hibernate through the coldest months of the year. Bats select slightly different types of cave-like structures for hibernation, as long as the environmental conditions suit their needs. Most often, they are found hibernating in abandoned mines, caves, and other underground structures, where temperatures hold steady between 32°F and 49°F. During hibernation, the body temperature of a bat can decline from a normal summer range of 99°-106°F down to as low as 32°F. This drop in body temperature helps slow down a bat's metabolism, reducing its need to eat for several months.

Another important characteristic of suitable hibernating spaces is humidity. Hibernating bats are susceptible to dehydration, so choosing a hibernaculum with higher humidity will reduce evaporative water loss. In some cases, high humidity can cause water droplets to form on the fur of hibernating bats, which bats can drink when they

periodically wake up (photo below, northern long-eared bats). Waking and warming up from hibernation is energetically expensive. In fact, a bat can use 80-90% of its entire stored fat reserves just from waking up for a few minutes each winter. The high energy cost of warming up after waking is part of what makes cave bats so vulnerable to white-nose syndrome (WNS). The disease is caused by an introduced fungus (*Pseudogymnoascus destructans*, or *Pd*) which thrives in the same cold, wet places where cave bats hibernate.

Connecticut Bat Species and their Status

Common Name	Scientific Name	CT Status	Federal Status
Big brown bat	*Eptesicus fuscus*	SGCN	
Little brown bat	*Myotis lucifugus*	E, SGCN	
Northern long-eared bat	*Myotis septentrionalis*	E, SGCN	T
Eastern small-footed bat	*Myotis leibii*	E, SGCN	
Indiana bat	*Myotis sodalis*	E, SGCN	E
Tri-colored bat	*Perimyotis subflavus*	E, SGCN	
Silver-haired bat	*Lasionycteris noctivagans*	SC, SGCN	
Eastern red bat	*Lasiurus borealis*	SC, SGCN	
Hoary bat	*Lasiurus cinereus*	SC, SGCN	

SGCN = Species of Greatest Conservation Need
E= Endangered
T = Threatened
SC = Special Concern

Since the discovery of WNS in North America in 2006, nearly seven million cave bats have perished. The fungus infects a hibernating bat's muzzle and wings, irritating the bat and causing it to wake up frequently and burn through stored fat reserves too soon. Starving bats are forced to leave their hibernacula in search of food, which leads to death in the cold winter months. Deaths from WNS for some species, like the little brown and northern long-eared bats, have resulted in over 90% population declines in the region.

Tree-roosting Bats

Connecticut's three tree-roosting bat species include the eastern red, silver-haired, and hoary bats. These species are mostly solitary throughout the year, and do not hibernate in cave-like environments, making them much more difficult to study. Tree-roosting bats generally migrate long distances to more southern latitudes during winter. Upon arrival to their winter range, many tree bats will still hibernate during periods of cold weather, emerging to feed during periods of warm winter weather.

While considered safe from the effects of WNS, migratory tree bats are still facing threats. Habitat loss and mortality associated with wind turbines present other conservation challenges.

While bat populations face a long, uphill battle to recover, there are some things you can do to help:

- Report sightings of live and dead bats seen in late December through mid-March to *deep.batprogram@ct.gov*.
- Let the Wildlife Division know about summer bat colonies. There might be a maternity colony nearby. Report summer colonies to *deep.batprogram@ct.gov*.
- Put up a bat house. You could support a whole colony in your own backyard!
- Educate friends and family about the benefits of bats and the perils they face.

Next summer, if you are fortunate to see a bat flying overhead after sunset, appreciate the journey this amazing animal took to get back to your yard. The sad fact is that when bats leave for winter, many never make it back.

Number of bats counted at three hibernation sites in Connecticut.

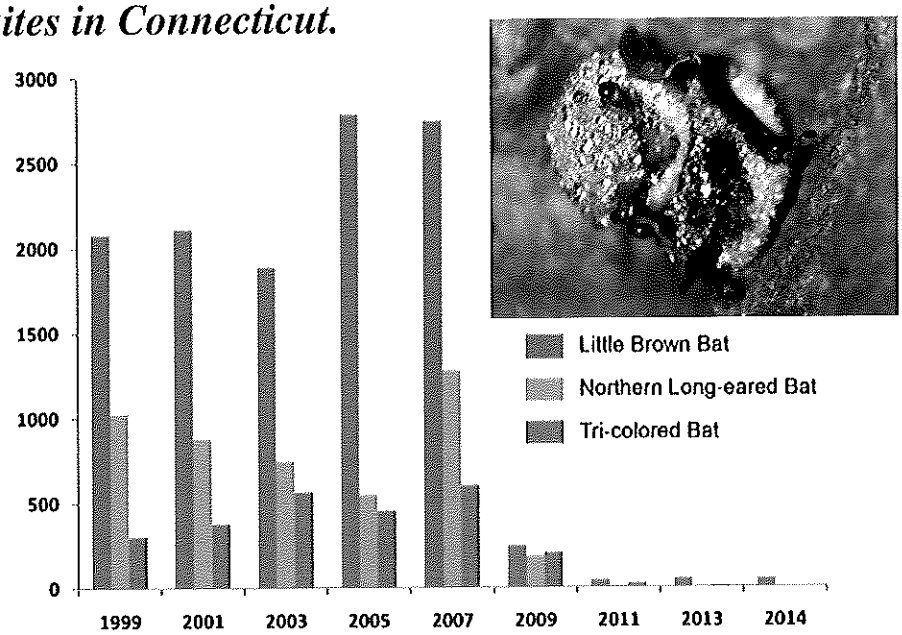

Families that Fish Together, Eat Fish Together!

Written by Justin Wiggins, DEEP Fisheries Division

Connecticut is home to many avid and passionate anglers who take advantage of the fantastic and diverse fresh and saltwater fisheries. What fuels and motivates people to fish will vary greatly depending on who you ask. Relaxation, spending time outdoors, catching lots of fish, catching BIG fish, spending time with family and friends, connecting with nature, and observing wildlife are all valid and genuine responses you could expect.

As far back as I can remember, I have been hooked on fishing. As a kid, fishing was an adventure into the unknown (a feeling that has not yet faded) and every fish and experience was new and exciting. One of the biggest joys in my life now is witnessing this excitement through the eyes of a "newbie" to fishing. Being with someone who is seeing things in the natural world for the first time is truly a remarkable and rewarding experience.



M. CLAVETTE FOR DEEP

Cousins Logan and Quinn had a great morning catching a dinner of fried yellow perch! The boys went back and forth, running from flag to flag. Yellow perch are the saving grace for many ice fishing outings. These beautiful native fish are very active during winter and can be caught on tip-ups or jigging rods. Yellow perch are excellent eating, even more so when pulled from the cold winter water.

These days, there is nothing better than taking my young son and nephews fishing and I am already looking forward to my baby daughter joining in a few years! Like any parent, I love spending time with my kids, especially time spent outdoors. Quinn, my oldest at four years of age, loves digging for worms and using them to catch sunfish at our local town park. His reaction to seeing the first fish pulled up from a frozen pond during an ice fishing trip last winter was priceless – pure, sincere shock and awe (and screaming and running). He is still talking about the catfish he caught last summer and the blue crabs we scooped up and ate with

his cousins. These memories and experiences are imprinted in his young mind as they are mine, which is what I have come to love most about fishing – **sharing the experience.** Kids grow up way too fast, but these memories will last and be cherished forever.

Taking a kid fishing is much more than just fishing. Beyond the good old-fashioned family fun, time spent outdoors with youth has numerous consequential benefits, such as fostering a connection with our natural world and building a foundation of respect, knowledge, and love for the outdoors. Fishing provides the perfect excuse to put the cell phone away, turn the TV off, and connect with nature and each other. Take advantage of the opportunity and integrate positive life lessons into your fishing experience. For instance, I always make it a point to pick up any balloons and discarded fishing line I see. I now have a young boy with a keen eye for garbage, which he insists on picking up and disposing of properly – whether on the water, hiking trail, or in a parking lot.

Fishing with kids undoubtedly takes preparation, patience, and love! Following are some simple tips for making your next trip with kids a success:

- **Keep it simple:** Use live bait. A worm or live minnow under a bobber will catch fish. Kids like to catch fish. Enough said.
- **Be prepared:** Bug spray, sunscreen, first-aid kit, and a change of clothes are all essentials. You will need the change of clothes!
- **Snacks:** Got to have them! Lots of snacks. An absolute must.
- **Life jacket:** When fishing from a boat or on a floating dock, it is critical that a PFD be worn at all times. Even if the kids are good swimmers, this is responsible behavior and offers piece of mind.
- **Expectations:** If you get a few solid hours of fishing in, you did well!
- **Pictures:** Make sure to take lots! You will look back and cherish these memories.

Ice Fishing

Ice fishing is a wonderful way to introduce kids to fishing. It is a family-friendly outdoor activity that provides fresh air and exercise during the doldrums of winter. The fishing can be fast and furious, and the slow times are perfect for dragging the kids around in a sled, throwing a football or Frisbee, cooking hot dogs, and drinking hot chocolate. The Connecticut Aquatic Resources Education (CARE) Program offers free "Introduction to Ice Fishing" classes during winter that will teach you everything you need to know to get started ice fishing!

The winter 2019 ice fishing season yielded some unforgettable times with family, friends, and new ice anglers. The target species while ice fishing is usually anything that will

J. WIGGINS / DEEP FISHERIES

Quietly paddling a canoe through a calm saltwater marsh, it did not take long before we noticed dimpling on the water's surface. The boys eagerly casted their snapper poppers toward the commotion as giant schools of peanut bunker were fleeing from snapper bluefish. The juvenile bluefish were a few months old and tiny, too small to catch, but Quinn and Ryan loved seeing the giant schools of baitfish. As the tide fell, we noticed blue crabs shuffling along the muddy bottom. Over the next hour, a dozen keeper blue crabs were netted for a feast that afternoon. The beauty and life exploding from a saltwater marsh is a must see for any kid!

M. CLAVETTE FOR DEEP

On the afternoon of Super Bowl Sunday, Quinn and I found ourselves in the midst of a perch feeding frenzy! As the sun was sinking, I began to pull tip-ups, thinking this trip could not get any better. One of the last tip-ups left got triggered. "Flag up," I yelled to Quinn. He took it by himself. "Help, it's a monster," he replied. I laughed, assuming a yellow perch was on the line. Instead, I saw a walleye head sticking out of the ice hole and we had caught a 20-inch walleye. My three-year old boy (at the time) had just landed a bigger walleye than I ever have. We hugged, screamed, and smiled ear to ear for a photo.

Cousins Quinn, Logan, and Ryan were eager to spend a day on the boat after a long winter. The first warm day in early April found my brother-in-law and me taking the boys fishing. We watched great blue herons, ospreys, egrets, and bald eagles hunting for fish, just as we were. Casting live shiners under a bobber, we found a school of hungry fish. Over the next few hours, a flurry of sinking bobbers produced a stringer full of beautiful black crappie that made for a fantastic dinner!

bite! Tip-ups baited with live shiners dropped down to one to two feet off the lake bottom is all it takes to produce fish.

Freshwater fishing in lakes, ponds, and rivers offers a variety of options for the kids. From Trout Parks in spring to panfish, bass, and catfish during summer, the opportunities are endless! The "Connecticut Is Fishy" interactive web application, found at *www.ct.gov/deep/fishing*, can help identify family-friendly fishing locations near you. Not many fish can resist the simple, yet effective, presentation of a worm or minnow fished under a bobber.

The go-to quarry are panfish, a group of fish that includes sunfish, yellow perch, and black crappies. Panfish are abundant in our lakes, ponds, and large rivers and usually willing biters. An added bonus is panfish make fantastic table fair and the kids love eating the fish they catch.

Long Island Sound and her bountiful tidal rivers, streams, and salt water marshes are bursting with great kid-friendly opportunities throughout summer.

Scup (porgy), referred to as the "sunfish of the seas", migrate into Long Island Sound in late spring, taking residence on almost every rock pile, mussel bed, pier, or jetty. A simple bottom rig baited with squid strips or sandworms, whether casted from the shore or drifting from a boat or kayak, is irresistible to scup and many other saltwater species. Drifting on a boat or kayak will allow you to cover ground, which will certainly help you find the fish. If you are shore bound, the DEEP-designated "Enhanced Shore Fishing Sites" have excellent public access and reduced length limits on fluke and scup. Jumping aboard one of the many Charter or Party Boats that cater to families will cost a bit

of money but greatly increase your chances of success and having a day you will never forget! Come August, the numerous tidal rivers, creeks, marshes, and beaches along the coast offer fantastic multi-species fishing for snapper bluefish and blue crabs. The "Saltwater Fishing Resource Map" found at *www.ct.gov/deep/fishing* has detailed information on shore fishing sites, boat ramps, and Party/Charter vessels found along the Connecticut shoreline.

Become a Volunteer CARE Fishing Instructor

I am grateful and fortunate to have a career with the DEEP Fisheries Division Connecticut Aquatic Resources Education (CARE) Program. The CARE Program offers "Learn to Fish" classes around the state, affording the opportunity to share my passion and love of fishing with others who are interested in learning. Almost as rewarding is working with the hundreds of volunteer fishing instructors who donate their time to teach fishing to others.



Quinn and I launched my canoe into a small pond on a hot July afternoon. Just the two of us for an afternoon of bluegill fishing. A Spiderman push button rod with a piece of nightcrawler hung 18 inches under a bobber did the trick this day. We paddled around and argued about where we should fish, went for a swim, and caught bluegill after bluegill. A few dozen of these tasty fish made their way into our cooler destined for "Poor Man's Shrimp", an easy and delicious use of bluegill fillets. An afternoon well spent!



J. WIGGINS / DEEP FISHERIES (2)

We set out of Niantic Bay on a beautiful July day with the goal of gathering enough scup for fish tacos that evening. Hi-lo rigs baited with squid were sent to the bottom of Bartlett Reef. Almost instantly, they were hooked up. The boys reeled in scup after scup until their arms hurt! Not the biggest fish in the sea by any means, but what they lack in size scup make up for with their tenacious fight. And, they make for excellent fish tacos!

The CARE Program relies heavily on these volunteer instructors to provide quality first fishing experiences to Connecticut residents. If you are passionate about the outdoors and interested in sharing your knowledge and love with others, call the CARE Center at 860-663-1656 to become a volunteer fishing instructor. You may just find that what you enjoy most about fishing is sharing the experience!

A Backyard Favorite

The Industrious Downy Woodpecker

Article and photography by Paul Fusco, DEEP Wildlife Division

Female downy woodpeckers often have a dainty appearance.

Note the black barring on the tail feathers, which is visible on the top and the underside of the feathers.

One of Connecticut's most familiar backyard birds is the downy woodpecker. This little hammerhead is our smallest member of the woodpecker family. It is a hardy bird with a wide distribution across the continent, and is found virtually statewide in Connecticut. They can be seen in practically any woodlot, regardless of size. Downy woodpeckers are resident birds, but those from the northern part of their range may shift a short distance south.

In winter, downy woodpeckers are common visitors to backyard bird feeders. They are often in the company of other small birds, including chickadees, titmice, and nuthatches, together forming a roving band of activity. By congregating in loose flocks, all of the individuals benefit as they locate food sources and watch for predators, such as hawks and cats.

Downy woodpeckers have a broad white patch on their back and a white underside. The black wings have white spots, giving them a bold checkerboard appearance. The head is striped black and white, and males have a red spot on the back of the head. The outer tail feathers are typically white with a few small black bars. The bill is small, straight, and finely-tipped. The birds also have a noticeable tuft of nasal bristles at the base of the bill.

While downy woodpeckers prefer open deciduous woodlands, they are also at home in orchards, parks, backyards, and young forest habitat with brushy or weedy edges. Because of their small size, these woodpeckers can forage on smaller twigs, branches, and herbaceous stems that would not support larger birds. The majority of the diet consists of insects, especially wood-boring beetles and their larvae. The downy woodpecker is a recognized predator of the invasive pest, the emerald ash borer.

At backyard bird feeders, this little woodpecker is fond of black oil sunflower seed, suet, peanuts, and peanut butter. It will sometimes visit hummingbird feeders for sugar water.

Woodpeckers often communicate by drumming on a resonating surface, such as a hollow

Male downy woodpeckers have a bright red patch on the back of the head.

Downy vs. Hairy

These two very similar black-and-white woodpeckers can be hard to distinguish.

The hairy woodpecker (below), with a length of 7.5 inches, is quite a bit larger than the downy at 5.75 inches. The hairy also has a much larger bill, proportionally, than the little bill of the downy.

The outer tail feathers of both species are white, but those of the downy have a small amount of black barring, while the hairy's are unbarred.

Another difference is the voice. The hairy woodpecker has a loud, sharp "peek" call note, while the downy has a mild but loud "pik" call note. Both have a similar rattling call, but the call of the hairy remains at about the same pitch while the rattle descends in pitch at the end with the downy.

How did they get their names?

The lower white patch on the back of the downy woodpecker has soft feathers, while those feathers on the hairy woodpecker are shaggy and more hair-like.

or dead branch. Drumming is done by both sexes and intensifies in late winter and early spring as males advertise for a mate and begin courtship. Drumming may also be a way for woodpeckers to claim a territory or as response to an intruder.

Drumming patterns can be separated by species. For instance, downy woodpeckers drum at a relatively slow pace, 15 or so taps per second, with a frequency of a few seconds between each set of drums. Compare that to the hairy woodpecker, which has a faster rate of about 25 taps per second, but a slower frequency, which may be over 20 seconds between sets.

Downy woodpeckers nest in dead trees, where they excavate a chamber with a small entrance hole. The cavity is usually up to 12 inches deep. Here, the female lays three to eight white eggs. Incubation takes 12 days and young fledge about 24 days after hatching.

Conservation

Because they are adaptable birds and use such a wide variety of habitats, downy woodpeckers have a relatively stable population. However, the same issues that are affecting many small birds are also a concern for downy woodpeckers. Chief among those concerns is habitat loss, which is the number one concern for all wildlife, downy woodpeckers included. While Connecticut has experienced forest regeneration over the past 100 years, there has been a downtick in the amount of forest habitat in the state in recent years due almost entirely to land clearing for development. Other serious concerns for these birds include predation by cats, collisions, and pesticide poisoning.

Homeowners who wish to help downy woodpeckers can provide safe places for roosting at night. The birds will readily use bird boxes, such as bluebird nest boxes, for roosting on cold winter nights.

Piping Plover Numbers Continue to Grow

Written by Rebecca Foster, DEEP Wildlife Division; photography by Paul Fusco, DEEP Wildlife Division

The piping plover is a small (robin-sized) buff-gray and white shorebird that winters in the southern hemisphere and returns to the Connecticut shoreline to breed each spring. The DEEP Wildlife Division manages this state and federally threatened species consistent with guidelines provided by the U.S. Fish and Wildlife Service (USFWS). This is the Wildlife Division's 33rd year of monitoring and managing this species in Connecticut under the USFWS guidelines, although the Division has been responsible for the management and protection of this small shorebird before it was listed as a threatened species.

Multi-faceted Management

Piping plovers nest on beaches, directly in the sand. Efforts to protect nests begin with using wooden posts and string to construct "fencing" delineating plover nesting habitat. Male piping plovers dig a small depression in the sand, called a "scrape", in which the female plover lays three or four cryptically-colored eggs. Fencing off prime nesting habitat from beach foot traffic minimizes disturbance while the birds are forming nesting territories. Fencing also prevents the eggs, and later small chicks, from being accidentally stepped on. Numerous signs are used in conjunction with the fencing, including yellow "STAY AWAY" (from sensitive nesting areas) signs, "NO DOGS ALLOWED" (during breeding season) signs, and educational signs explaining the life cycle and needs of the breeding plovers.

Once piping plover nests are located, the Wildlife Division may use an exclosure to limit egg predation. An exclosure is essentially a protective metal structure with netting over the top that is buried into the sand (around a nest) and anchored down with large, metal posts. Piping plovers are small enough to easily move in and out of the exclosure, and the exclosure is very effective at preventing large predators, both birds and mammals, from reaching the eggs. Our research has shown that the success rate for exclosed nests is higher than for unexclosed nests.

The final step involves carefully monitoring the fate of piping plover pairs, their nests, and chicks throughout the season (typically April through August). Monitoring is done to collect accurate data, document and minimize disturbances, and educate beachgoers who are interested in learning about piping plovers. The Wildlife Division is very fortunate to have a robust support system of conservationists who assist with monitoring piping plovers, including the Audubon Alliance for Coastal Waterbirds, The Nature Conservancy, DEEP State Parks Division, municipal governments, shoreline property owners, and over 100 dedicated volunteer piping plover monitors.

Piping Plover Nesting Results for 2019

This past season, 57 pairs of piping plovers and two non-breeding

All totalled, 260 plover eggs were produced statewide. Of those, 149 chicks hatched for a hatching success rate of 57%. A total of 98 plover chicks were able to reach flight age.

Piping plover eggs and chicks are well camouflaged in their beach habitat.

males were documented on Connecticut beaches. Of the 57 pairs, 53 were able to nest while four pairs did not. Several nests were destroyed and pairs renested. All totalled, 260 plover eggs were produced statewide. Of those, 149 chicks hatched for a hatching success rate of 57%. A total of 98 plover chicks were able to reach flight age, or "fledge," for a fledging success rate of 66%. Piping plover productivity for 2019 was 1.72 chicks produced per pair of plovers. The average productivity in Connecticut over the past 33 years indicates an increasing piping plover population for the state.

Private Property Challenge

Much of Connecticut's shoreline property is privately-owned. Therefore, successful shorebird breeding cannot occur without the cooperation and stewardship of these property owners. The Wildlife Division works diligently to develop and maintain positive relationships with shoreline property owners. The Division recognizes and appreciates that these landowners temporarily modify their activities and use of their beaches to accommodate the nesting birds, as well as allow staff access to their property. Most landowners who "host" nesting piping plovers on their property are enthusiastic about the birds. However, this past season, several landowners declined the protections that have proven to enormously increase plover nesting success. This lack of protection and best management practices created an unfortunate situation where residents and visitors constantly walked through nesting territories, causing the birds to abandon usually productive nesting areas.

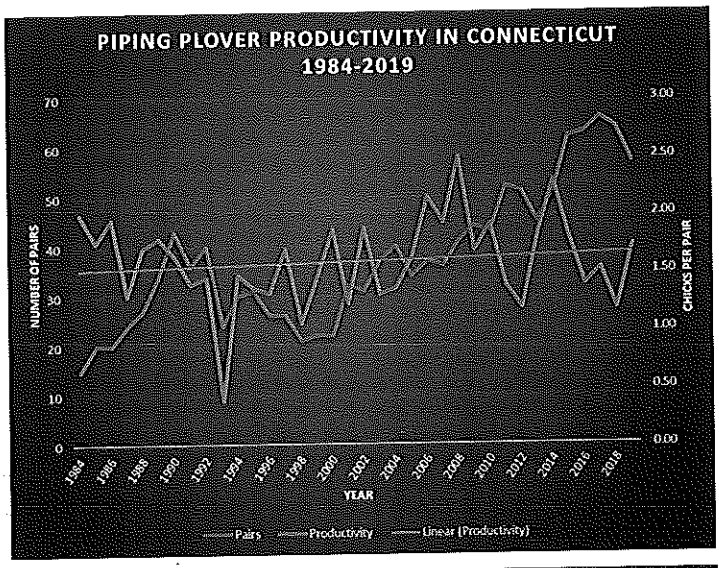

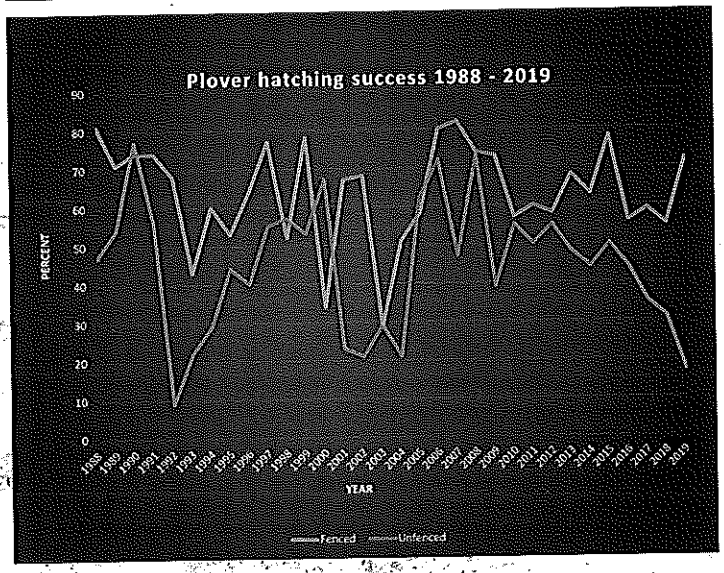

Looking Ahead to 2020

The Wildlife Division will continue to work with landowners, municipalities, and beach visitors to implement protections and best management practices to ensure the greatest probability of breeding and nesting success for Connecticut's threatened piping plovers. Those interested in assisting the Division with piping plover monitoring for the 2020 season are encouraged to contact the Audubon Alliance for Coastal Waterbirds at *ctwaterbirds@gmail.com.*

Community Connections Through Conservation

Written by Nicole Freidenfelds, Visiting Assistant Extension Educator, NRCA Program Coordinator, Department of Natural Resources and the Environment, University of Connecticut

The Natural Resources Conservation Academy (NRCA) at the University of Connecticut (UConn) is a unique program that engages Connecticut teens and adult volunteers throughout the state with conservation efforts at the community level. The NRCA includes two different programs students can choose to participate in – the Conservation Ambassador Program (CAP) and the Conservation Training Partnerships (CTP) Program. With the guidance of UConn faculty and students, Academy participants in both programs conduct projects that address local conservation issues, such as creating an inventory of invasive plant species for a specific property, collecting water quality data for stream/wetland protection, using geospatial technology to map resources or features of interest in a given area, along with many others. The products that result from these projects contribute to scientific research and vary from educational presentations and pamphlets to interactive online maps and short videos.

Evelyn, a student in the Conservation Ambassador Program, digs through leaf litter for earthworms and eastern red-backed salamanders with her community partner, Annette Evans, a doctoral student from the Ecology and Evolutionary Biology department at UConn.
PHOTO: A. CABANISS, UCONN NRCA

Popular among NRCA participants are conservation projects that focus on diverse topics related to wildlife. The species and habitats they choose to explore range from insects to bears and backyards to city trails. Here, we highlight a number of wildlife-related projects being conducted by members of the current NRCA class.

Listening for State-listed Bats

All of Connecticut's native bat species are considered of greatest conservation need according to the state's Wildlife Action Plan, and all but one are listed under the state's Endangered Species Act. In addition to habitat loss and disturbance to roosting sites, another major threat to bats is the deadly fungus that causes white-nose syndrome, which has resulted in the death of tens of thousands of bats since it was first discovered in Connecticut in 2008.

Working as Conservation Training Partnerships (CTP) teammates, Laurie and Aiden are using acoustic recording devices to survey for bats throughout northwest Connecticut. Aiden, a high school student, notes that they are not only contributing valuable data to the state's long-term bat monitoring efforts, but also helping "educate the public about bats and their importance in the environment." Bats are often misunderstood, even though they provide important ecosystem services, such as reducing the number of insect pests (e.g., mosquitoes) and pollinating plants in some environments.

As one of Kent Land Trust's Board

Dr. Erin Kuprewicz, Vertebrate Collections Manager in UConn's Biodiversity Research Collections, Department of Ecology and Evolutionary Biology, lends her expertise during a tour of the vertebrate collections for a closer look at the mammals that benefit from beaver-created wetlands.
PHOTO: N. FREIDENFIELDS, UCONN NRCA

of Directors, Laurie particularly wants to focus their survey efforts in the town of Kent, land trust properties, and specific micro-habitats within these areas so that the town and land trusts can better manage habitat for bat species. She also points out the need for well-trained wildlife rehabilitators who can care for abandoned or injured bats to help release them safely back into the wild.

Salamanders vs. Earthworms

Over the past few decades, an increase in human activity and movement has enabled the spread of non-native earthworms into new areas of North American forest ecosystems. These invasive earthworms are driving changes in soil structure, nutrient cycling, and competition with native species for food and/or space.

Evelyn, a member of the NRCA's Conservation Ambassador Program (CAP), notes that "something as small as an earthworm can affect the ecology of a forest." She is partnering with Annette Evans, a doctoral student at UConn, to examine the impacts of non-native earthworms on the abundance of eastern red-backed salamanders (*Plethodon cinereus*) in southwestern Connecticut. It is thought that earthworms reduce the amount of leaf litter and detritus on the forest floor, which in turn reduces the availability of invertebrates that make up the majority of salamander diets.

As Annette points out, "The introduction of non-native species, such as earthworms, can have devastating consequences for native ecosystems, including those in your town! Everyone can help preserve native Connecticut

Aiden is using SonoBat software to analyze bat acoustic recordings as part of his Conservation Training Partnerships project.
PHOTO: L. DOSS, MARVELWOOD SCHOOL

wildlife, such as salamanders, by not dumping unwanted plants or animals outside and never removing rocks or fallen logs from forests (even those next to your backyard!), as they provide important homes to native wildlife."

Birds of a Feather

Michael and Michaela are a father-daughter CTP team whose goal is to combine Michaela's passion for birding and Michael's passion for the Oswegatchie Hills Nature Preserve in East Lyme. According to Michaela, "The Oswegatchie Hills is an astounding place, with countless stories to tell." She and her dad plan to create a series of entertaining and educational videos about the preserve "in hopes that it will bring more interest to the Hills." Michael adds that when people become fascinated by the different things they can see and experience in the woods, they become more passionate about nature and thereby more inclined to preserve it.

Eastern red-backed salamanders (*Plethodon cinereus*) occur throughout Connecticut and are commonly found under leaf litter and woody debris on the forest floor.
PHOTO: N. FREIDENFIELDS, UCONN NRCA

Ovenbirds and Stock Market Models

Ovenbirds are olive-green warblers commonly heard singing throughout Connecticut forests during spring and summer, and the subject of CAP member Allie's project. She is working with Eliza Grames, a UConn doctoral student, to better understand factors that affect ovenbird singing. Using models similar to those in financial market trading and earthquake aftershock analysis, Eliza and Allie are exploring the role of time during the breeding season and forest fragmentation on ovenbird singing behavior.

When asked about the project, Allie said it is "a perfect fit for me because I am passionate about computer science and technology, as well as environmental conservation. I was surprised when I began my project at how easily accessible it was to me. I am not an expert on bird calls or Connecticut bird species, but I was immediately able to start learning more. It's important to understand that environmental conservation can be connected to many other fields (in this case, computer science) and that all forms of research are valuable." Eliza hopes "to help Allie develop programming skills that she can use in her future research and give her an opportunity to combine her interests in computer science and wildlife."

Eager Beavers

Inspired in part by the book *Eager: The Surprising, Secret Life of Beavers and Why They Matter* by Ben Goldfarb, CTP teammates, Christin and Melinda, are creating an online story map featuring a beaver-created wetland at Mendell's Folly preserve, a property of the Bethany Land Trust. Their story map will include information they gained during a recent visit to the UConn Storrs campus. Melinda and Christin were given a tour of the UConn vertebrate collections by Dr. Erin Kuprewicz and met with Anna Puchkoff, a graduate student in the department of Natural Resources and the Environment, to learn more about wetlands, the valuable services they provide, and the organisms that use them.

Melinda's goal with this project is to educate the general public and to encourage more people to participate in citizen science programs like the NRCA or smaller events, such as The Great Backyard Bird Count.

Interested in learning more about the Natural Resources Conservation Academy and conducting a local wildlife-related conservation project? Visit *https://nrca.uconn.edu* or email *nrca@uconn.edu* for more information. Programs are available for teens and adults. The CTP program is funded by a grant from the National Science Foundation; CAP support is provided in part by the Goldring Family Foundation, Inc.

A Rewarding Story of Rescue and Release

Written by Sandra Ruiz, DEEP Wildlife Division

Successful stories about the recovery of injured wildlife are often the result of cooperative work among non-profit organizations, citizens, and DEEP. This year, the cooperative action of Audubon Connecticut's Sharon Audubon Center, volunteers, and DEEP's Fisheries and Wildlife Divisions resulted in the successful rescue and release of an adult male bald eagle. Early this past May, staff from DEEP's Burlington Trout Hatchery found a bald eagle stranded at one of the ponds and immediately contacted the Wildlife Division. The bird was taken to Sharon Audubon's Wildlife Rehabilitation Clinic.

P. J. FUSCO

This 24-year-old bald eagle – the offspring of the first bald eagle pair to nest in Connecticut after almost 40 years of absence – was recently rehabilitated and released back into the wild.

Under the care of wildlife rehabilitation and outreach specialist, Sunny Kellner, along with the assistance of staff and volunteers, the eagle recovered his strength. Adult birds of prey taken in for rehabilitation without obvious injuries often show levels of lead poisoning and accumulation of environmental contaminants that are picked up from the prey and carrion they eat. In this case, medical examination showed no bodily injuries or chemical toxicity. The eagle's condition seemed to have been the result of weakness, possibly related to its remarkable age of 24 years old! Life expectancy in the wild ranges between 15 and 30 years, but for this bird to be free of toxins at that age is remarkable. Fortunately, the eagle only needed a safe place to recover weight and gain strength.

The surprise did not end with the medical results, band reports identified this eagle as a Connecticut native, banded as a chick by DEEP staff on June 8, 1995, in Barkhamsted. It is the offspring of the first pair of bald eagles to nest in Connecticut since the 1950s. This breeding pair was the only one in Connecticut from 1992 to 1995.

On October 1, 2019, after five months of hearty meals (including fish provided by the hatchery) and vigilant care, the eagle was released at the Burlington Trout Hatchery in the presence of those who were involved in his rescue and care.

Discover Outdoor CT 2019

Fun for the Whole Family

Written by Andrew LaBonte, DEEP Wildlife Division; photos by DEEP Wildlife Division staff

This year's Discover Outdoor Connecticut Day was held in September at Hammonasset Beach State Park in Madison. The Bureau of Natural Resources Wildlife and Fisheries Divisions, along with the Bureau of Outdoor Recreation's Divisions of State Parks, Law Enforcement, and Boating, cooperatively hosted the event with more than 30 other groups, such as private hunting and fishing clubs, environmental education centers, and other conservation organizations.

The federal Wildlife and Sportfish Restoration Program, which is funded by special fees on hunting and fishing equipment and helps finance wildlife and fish management, habitat restoration, and other conservation programs in the states, helped make this event possible. Additional support was provided by Bill Embacher Decoys-Avian Taxidermy, East Hartford Cabela's, The Country Butcher, Friends of Sessions Woods, Home Depot, High Rock Shooting Preserve, Quinebaug Kennels, and the Rocky Mountain Elk Foundation. Events like Discover Outdoor Connecticut would not be possible without tremendous support from various conservation and outdoor groups and local volunteers. The ultimate goal of the event is to provide attendees an opportunity to participate in various outdoor-related activities while also raising awareness and appreciation for resource conservation. Management efforts that benefit Connecticut's natural resources not only include fish and wildlife, but the air, water, and habitats in which those animals live. By introducing residents to our state's diverse natural areas and the species that live within, it is hoped they develop an appreciation, a sense of stewardship, and an interest in becoming involved.

Emma Kowalchuk won third place in the youth category of the photo contest for her photo of a flower.

Participants at this year's Discover Outdoor Connecticut learned from natural resource professionals about ongoing habitat management programs (top) and tried their hand at casting with spinning reels.

The second Discover Outdoor Connecticut Photo Contest was held in conjunction

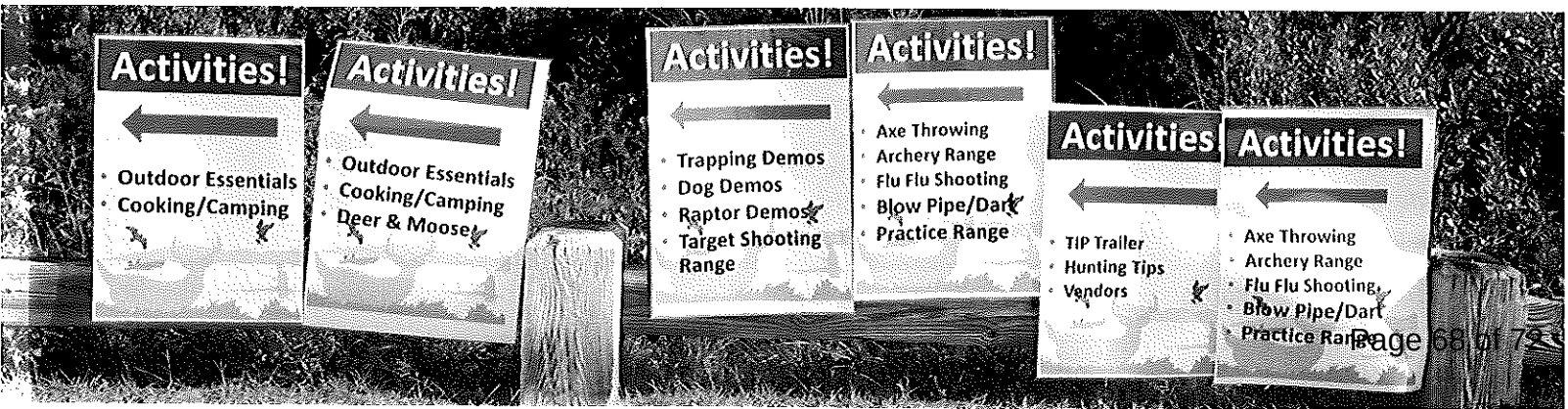





with the event. Whether a hunter, angler, or general outdoor enthusiast, seeing and capturing a great photo of a raccoon, frog, butterfly, dragonfly, or a beautiful landscape, can be a memorable experience.

The locavore movement is becoming more popular, spurring interest in harvesting and providing local food for one's own table. Thanks to generous venison donations from Josh Weiner and processing efforts from Steven Boyer of The Country Butcher in Tolland, over 300 pounds of local venison (deer) were made into kielbasa, meat sticks, pastrami, salami, and summer sausage for attendees to enjoy. Many left with a full appreciation of how good locally harvested food tastes and, hopefully, left them craving more.

Thanks to all of the DEEP staff, volunteers, and organizations who participated, the event featured a long list of outdoor activities for the whole family. Truly connecting with the outdoors cannot be accomplished through a smart phone or tablet. Nothing can replace a firsthand outdoor experience – such as spending the day on the water in a canoe or kayak, hiking through the woods with a camera, or harvesting one's own food for the table. Events like Discover Outdoor Connecticut not only increase awareness of DEEP's role in managing fish, wildlife, and their habitats, they also help build an understanding of the value and importance of natural resources as a whole.

It is hoped that attendees will continue to enjoy the outdoors and all it has to offer. Next year's event is planned again for Hammonasset Beach State Park, sometime in September. Stay tuned for details by checking the DEEP website at *www.ct.gov/deep/DiscoverOutdoorCT*.

Discover Outdoor Connecticut offers participants a unique opportunity to learn about Connecticut's natural resources and a variety of outdoor activities, including target archery, wildlife demonstrations, exhibits, a photo contest, venison tasting (left), and more!

Discover Outdoor Connecticut will be held in September 2020 at Hammonasset Beach State Park. Stay tuned for details at www.ct.gov/deep/DiscoverOutdoorCT or on Facebook at https://www.facebook.com/CTFishAndWildlife.

Notable Statistics from the 2018 Deer Hunting Season

Harvest Total	**11,345**
Archery Harvest	5,332
Shotgun/Rifle Harvest	4,298
Archery Permits	16,956
Shotgun/Rifle Permits	16,526
Success Rates	
Archery	31.3%
Shotgun/Rifle	24.6%
Muzzleloader	8.4%
Sex Ratio	
Males per Female	1.4:1
Top Harvest Towns	
Lebanon	227
East Haddam	228
Coventry	202
Woodstock	196
Top Archery Harvest Zone	
Zone 11	1,249
Reported Roadkill	608
Crop Damage	569

More specific details are in the 2018 Deer Program Summary at:

https://www.ct.gov/deep/lib/deep/wildlife/pdf_files/game/deersum2018.pdf

A Fun Day of Fishing!



PHOTO COURTESY M. ADAMS

Thirteen-year-old Zack Adams attended DEEP's Discover Outdoor Connecticut Day this past September not knowing it would turn into the largest bass of his life! Zack was the winner of the Kid's Quiz contest at the event, which earned him a fishing prize package and an afternoon of fishing for his family at the Connecticut Aquatic Resources Education (CARE) Center.

Zack has experience trout fishing, but bass fishing was new to him. He and his brother, Jake, were in for a treat that evening and CARE Fishing Instructor Jake Parise was on hand to assist with this new style of fishing. The conditions were calm and perfect for casting topwater frogs. The plastic frogs dragged across lily pads triggered several eruptions, and the boys were rewarded with a few nice largemouth bass. In the meantime, CARE Instructor Jake caught some live bait – small bluegill sunfish that he rigged on a large circle hook under a bobber. Bluegill sunfish are bass candy, and this turned out to be the ticket for Zack's biggest largemouth bass ever. Zack casted one of the live bluegill along a weed line and soon watched the bobber disappear. After a short battle, Zack pulled to shore a largemouth bass that was pushing four pounds. Congratulations to Zack!

Justin Wiggins, DEEP Fisheries Division

Bird Species on the Brink

Using the latest climate change models and known home ranges of 604 North American birds, National Audubon Society scientists were able to predict how each species' range will shift as climate change and other human impacts continue to influence the continent. The results indicate that two-thirds (389 out of 604) of North American bird species will be forced to relocate as the climate warms, and many of those species may not survive. While one might think that certain species would simply shift their home ranges further north, the models emphasize the fundamental climate needs each species requires for survival; not the specifics of habitat. In other words, some species will likely be forced to move their home ranges further north, but there may not be any suitable habitat for them when they get there. So what does this mean for Connecticut birds? A two degrees Celsius warming could mean that over 50 species that call our state home may lose more than half of their current range. This includes the eastern towhee, American woodcock, bobolink, and ovenbird. Reducing our carbon emissions and better absorbing emissions that are produced would greatly help limit our planet's warming trend. To learn more about how climate change will impact birds, visit *www.audubon.org/climate/survivalbydegrees.*

CONNECTICUT Wildlife

Subscription Order

Please make checks payable to:
Connecticut Wildlife, P.O. Box 1550, Burlington, CT 06013

Check one:
☐ 1 Year ($8.00) ☐ 2 Years ($15.00) ☐ 3 Years ($20.00)

Name: _____

Address: _____

City: _____ *State:* _____

Zip: _____ *Tel.:* _____

Email: _____
Will only be used for subscription purposes

Check one:
☐ Renewal
☐ New Subscription
☐ Gift Subscription

Gift card to read:
_____
_____

Donation to the Wildlife Fund:
$ _____
Help fund projects that benefit songbirds, threatened and endangered species, reptiles, amphibians, bats, and other wildlife species.

Order on-line with a credit card through the DEEP Store at: www.ct.gov/deep/WildlifeMagazine

Conservation Calendar

Dec. - March ..... Observe eagles at the Shepaug Dam Observation Area in Southbury. The viewing area is open Saturdays, Sundays, and Wednesdays from 9:00 AM to 1:00 PM from early December through early March. Visitation to the observation area is by reservation only. To schedule a free visit, go to *https://www.firstlightpower.com/recreation/?location_id=397* or call 1-800-368-8954 (Tuesday through Friday between 9:00 AM and 3:00 PM).

Jan. - April..... Donate to the Endangered Species/Wildlife Income Tax Check-off Fund on your 2019 Connecticut Income Tax form. Learn more at *www.ct.gov/deep/EndangeredSpecies*.

Early 2020 Hunting Season Dates

Jan. 1-31..... Bowhunting season for deer and turkey on private land only in Deer Management Zones 11 and 12.

Jan. 1-Feb. 29..... Hunting continues for pheasant, chukar and Hungarian partridges, gray squirrels, cottontail rabbits, European hares, and red and gray foxes. (See the 2020 Connecticut Hunting and Trapping Guide for additional season dates.)

Jan. 15-Feb. 15..... Canada goose late season in the south zone.

Consult the 2020 Connecticut Hunting and Trapping Guides and 2019-2020 Migratory Bird Hunting Guide for specific season dates and details. Guides are available at DEEP facilities, town halls, and outdoor equipment stores, and also on the DEEP website **(www.ct.gov/deep/hunting; www.ct.gov/deep/fishing)**. *Go to* **www.ct.gov/deep/sportsmenlicensing** *to purchase Connecticut hunting, trapping, and fishing licenses, as well as required permits and stamps. The system accepts payment by VISA or MasterCard.*

Find us on Facebook
www.facebook.com/CTFishandWildlife

Recovering America's Wildlife Act Advances in the U.S. House of Representatives

ALLIANCE FOR AMERICA'S FISH & WILDLIFE

The U.S. Congress House Committee on Natural Resources recently advanced bills that protect our rivers and restore our wildlife populations, including Recovering America's Wildlife Act (H.R. 3742) which has 157 bipartisan cosponsors toward final passage in the House.

State fish and wildlife agencies have identified over 12,000 species in need of proactive conservation to prevent them from becoming threatened or endangered. The bipartisan Recovering America's Wildlife Act (RAWA), reintroduced by Representatives Debbie Dingell (D-MI) and Jeff Fortenberry (R-NE) in July of this year, is a solution to this critical problem.

The bill will dedicate $1.3 billion annually to state fish and wildlife agencies to implement their science-based wildlife action plans and an additional $97.5 million for tribal fish and wildlife managers to conserve fish and wildlife on tribal lands and waters. This will provide dedicated funding, so state and tribal wildlife managers can proactively conserve fish and wildlife species of greatest conservation need in a voluntary, non-regulatory manner before federal listing under the Endangered Species Act is warranted. All of this can be done without additional taxes. Learn more at *www.ct.gov/deep/AllianceforFishandWildlife* or *http://ournatureusa.com/*. Follow progress on RAWA on Facebook at *https://www.facebook.com/OurNatureUSA*.

CONNECTICUT
Wildlife

PERIODICALS
POSTAGE PAID AT
BURLINGTON, CT,
AND ADDITIONAL
OFFICES

Connecticut Department of Energy and Environmental Protection
Bureau of Natural Resources / Wildlife Division
Sessions Woods Wildlife Management Area
P.O. Box 1550
Burlington, CT 06013-1550

******SCH 5-DIGIT 06320 FSSD
EXPIRES Comp.
MANSFIELD CONSV/INLD WETLANDS
TOWN HALL
4 S EAGLEVILLE RD
STORRS CT 06268-2574

P. J. FUSCO

A cedar waxwing makes use of ornamental crabapple berries on a cold and icy winter morning.